

**SURVEY & REMONUMENTATION**

MAR 09 1994

**Chippewa County Remonumentation Corner**

RECEIVED FOR RECORD  
CHIPPEWA COUNTY  
STATE OF MICHIGAN

**LAND CORNER RECORDATION CERTIFICATE**  
Filing Requirement of Act 74, Mich. P.A. 1970

93 DEC 29 PM 2: 53

For corners in  
Chippewa  
(County) **COMMISSION**

Located In: Corner Code ##

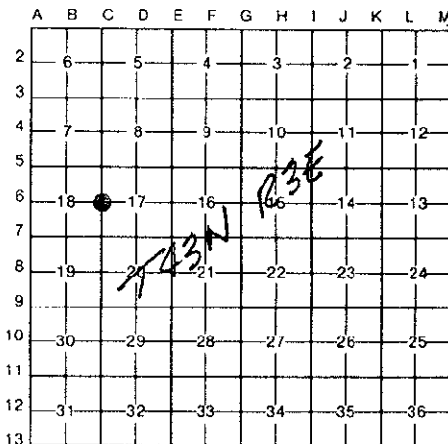
*J. Rogin Malott*  
REGISTER OF DEEDS

1. Public Land Survey	T <u>43N</u> R <u>3E</u>	C-6
	T _____ R _____	_____
	T _____ R _____	_____
	T _____ R _____	_____
2. Property Controlling in Section	S _____ T _____ R _____	_____
	S _____ T _____ R _____	_____
3. Miscellaneous Property in Sec.	S _____ T _____ R _____	_____
	S _____ T _____ R _____	_____

Register of Deeds Stamp & File Number

4. Lot No. \_\_\_\_\_, Recorded Plat \_\_\_\_\_  
5. Private Claims \_\_\_\_\_

I, William L. Karr, in a field survey on December 8, 19 93 do hereby certify that under requirements of P.A. 74, Michigan P.A. of 1970, the corner points mentioned in lines 1 and 2 above were in conformance with regulations and rules therefore as required in the current manual of survey instructions of the United States Department of the Interior, Bureau of Land Management or by a decree of a Court of Law and/or that the corner points mentioned in lines 3, 4 and 5 above were in conformance with the rules of the Michigan Board of Land Surveyors or by a Decree of a Court of Law; established, re-established, monumented, re-monumented, recovered, found as expressed below:



**NOTE: Not more than 4 corners, all in the same town and range, may be recorded on this certificate.**

**A. Description of original monument and accessories and/or subsequent restoration:**

(C-6) 1/2 Corner Common to Sections 17 & 18 (T43N-R3E)

1982: Harry W. Goodwin, L.S. 8434. Survey recorded in Liber 428, Page 274 of the Chippewa County Records.

Set 1/2" iron on line between Northeast and Southeast corners of Section 18 and on the extension of a fence at the North line of cemetery.

1993: Joseph L. Potwardowski, L.S. 11367. Survey recorded in Liber 537, Page 89 of the Chippewa County Records.


Set 1/2" rod and cap (Found rod and cap 5434 - 33' West)

11" Maple	N75°E	80.02'	25" Maple	S30°W	58.13'
13" Maple	S35°E	82.61'	10" Twin Maple	N30°W	77.44'

**B. Description of corner evidence found and/or method applied in restoring or reestablishing corner:**

(C-6) This corner is being perpetuated as part of the Chippewa County Remonumentation Program.

Found a 1/2" iron, L.S. 11367 in centerline of Gogomain Road. Found the four record bearing trees. Each tree has a nail and L.S. 11367 tag in the side. Accepted corner position as found and offset it prior to road reconstruction. Replaced corner after construction completed.




**C. Description of monument for corner and accessories established to perpetuate locating the position of the corner:**

(C-6) Corner is a 3/4" x 24" iron with plastic "Chippewa County Remonumentation" cap. Corner falls 0.8' East of the centerline of Gogomain Road (North-South, paved).

**Witnesses:**

11" Maple	N70°E	79.98'	(existing nail & L.S. 11367 tag)
1/2" Iron #11367	East	32.98'	(existing)
9" Maple	S42°E	82.65'	(existing nail & L.S. 11367 tag)
25" Maple	S23°W	58.06'	(existing nail & L.S. 11367 tag)
1/2" Iron #5434	West	32.98'	(existing)
Twin 10" Maples	N34°W	77.39'	(existing nail & L.S. 11367 tag)



Signed by William L. Karr Date 12/23/93

Surveyor's Michigan License No. 27450

NOTE: Bearings are compass bearings corrected for declination. Distances are to a nail in side of witness objects unless noted.