

MAR 09 1994

Chippewa County Remonumentation Corner

RECEIVED FOR RECORD
CHIPPEWA COUNTY
STATE OF MICHIGAN

COMMISSION

LAND CORNER RECORDATION CERTIFICATE
Filing Requirement of Act 74, Mich. P.A. 1970

93 DEC 29 PM 2:48

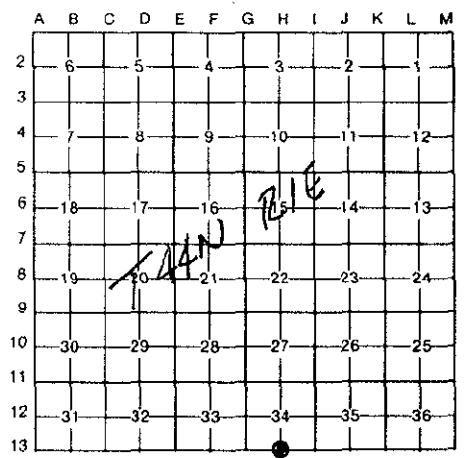
For corners in
Chippewa

	Located In:	Corner Code #
1. Public Land Survey	T <u>44N</u> R <u>1E</u>	<u>H-13</u> Same
	T <u>43N</u> R <u>1E</u>	<u>H-1</u> Corner
	T _____ R _____	_____
	T _____ R _____	_____
2. Property Controlling in Section	S _____ T _____ R _____	_____
	S _____ T _____ R _____	_____
3. Miscellaneous Property in Sec.	S _____ T _____ R _____	_____
	S _____ T _____ R _____	_____
4. Lot No. _____, Recorded Plat _____		
5. Private Claims _____		

J. Roger Matlock
REGISTER OF DEEDS

Register of Deeds Stamp & File Number

I, William L. Karr, in a field survey on December 1, 19 93, do hereby certify that under requirements of P.A. 74, Michigan P.A. of 1970, the corner points mentioned in lines 1 and 2 above were in conformance with regulations and rules therefore as required in the current manual of survey instructions of the United States Department of the Interior, Bureau of Land Management or by a decree of a Court of Law and/or that the corner points mentioned in lines 3, 4 and 5 above were in conformance with the rules of the Michigan Board of Land Surveyors or by a Decree of a Court of Law; established, re-established, monumented, re-monumented, recovered, found as expressed below:




NOTE: Not more than 4 corners, all in the same town and range, may be recorded on this certificate.

A. Description of original monument and accessories and/or subsequent restoration:
(H-13) 1/4 Corner Common to Sections 34 & 3, (T44N-R1E)

1993: G.A. Meyers, L.S. 28418. Corner recorded in Liber 8, Page 8 of the Chippewa County Corner Records. Set 1/2" iron midway and on line between the Northeast and Northwest corners of Section 3.

8" Fence Post	N89°E	48.08'
Power Pole	N35°E	80.99'
12" Tamarack	S17°W	65.02'
10" Tamarack	N49°W	76.39'



B. Description of corner evidence found and/or method applied in restoring or reestablishing corner:

(H-13) This corner is being perpetuated as part of the Chippewa County Remonumentation Program.


Found a 1/2" iron L.S. 28418 on centerline Gogomain Road. Found the four record witness objects. Record bearings to the objects are in error. Accepted corner position as found. Offset corner position prior to road reconstruction work. Replaced corner after construction completed. Added an additional witness.

C. Description of monument for corner and accessories established to perpetuate locating the position of the corner:

(H-13) Corner is a 3/4" x 24" iron with plastic "Chippewa County Remonumentation" cap. Corner falls on centerline Gogomain Road (East-West, paved). An old fallen fence line runs to the South.

Witnesses:

8" Tamarack	N40°E	76.50' (existing nail)
Power Pole	S54°E	80.99' (existing nail)
Sawed Off Power Pole	South	48.05' (existing nail in top)
4" Tamarack	S18°W	47.62'
12" Tamarack	N10°W	65.09' (existing nail)



Signed by William L. Karr Date 12/23/93

Surveyor's Michigan License No. 27450

NOTE: Bearings are compass bearings corrected for declination.
Distances are to a nail in side of witness objects unless noted.