

MAR 09 1994

Chippewa County Remonumentation Corner

RECEIVED FOR RECORD
CHIPPEWA COUNTY
STATE OF MICHIGAN

COMMISSION

LAND CORNER RECORDATION CERTIFICATE

Filing Requirement of Act 74, Mich. P.A. 1970

93 DEC 29 AM 10:28

For corners in

Chippewa
(County)

Located In:

Corner Code #

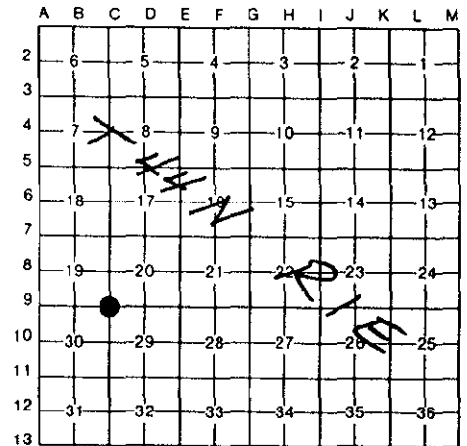
- | | | | | | |
|------------------------------------|---|------------|---|-----------|------------|
| 1. Public Land Survey | T | <u>44N</u> | R | <u>1E</u> | <u>C-9</u> |
| | T | | R | | |
| | T | | R | | |
| | T | | R | | |
| 2. Property Controlling in Section | S | | T | | |
| | S | | T | | |
| 3. Miscellaneous Property in Sec. | S | | T | | |
| | S | | T | | |

J. Roger Malott
REGISTER OF DEEDS

Register of Deeds Stamp & File Number

4. Lot No. _____, Recorded Plat _____
5. Private Claims _____

I, Larry R. Rogers, in a field survey on November 18, 1993, do hereby certify that under requirements of P.A. 74, Michigan P.A. of 1970, the corner points mentioned in lines 1 and 2 above were in conformance with regulations and rules therefore as required in the current manual of survey instructions of the United States Department of the Interior, Bureau of Land Management or by a decree of a Court of Law and/or that the corner points mentioned in lines 3, 4 and 5 above were in conformance with the rules of the Michigan Board of Land Surveyors or by a Decree of a Court of Law; established, re-established, monumented, re-monumented, recovered, found as expressed below:




NOTE: Not more than 4 corners, all in the same town and range, may be recorded on this certificate.

A. Description of original monument and accessories and/or subsequent restoration:

(C-9) Corner Common to Sections 19, 20, 29 & 30, T44N-R1E

This corner was previously recorded in 1969 by the Chippewa County Road Commission in Liber 3, Page 174 of the Chippewa County Corner Records as a 1" x 18" iron pipe with the following witnesses:

- | | | |
|----------|-----------|--------|
| REA Pole | Northeast | 61.80' |
| REA Pole | Northwest | 56.30' |



B. Description of corner evidence found and/or method applied in restoring or reestablishing corner:


(C-9) This corner is being perpetuated as part of the Chippewa County Remonumentation Program.

This corner was removed during road reconstruction. Corner was replaced from two remaining road commission offset stakes. Witnesses from 1969 record have been obliterated. Established four new witnesses.

C. Description of monument for corner and accessories established to perpetuate locating the position of the corner:

(C-9) Corner is a 1/2" iron pin with plastic cap in centerline of 22 Mile Road and centerline of two track road to the North.

- | | | |
|---------------------------------|-------|---------|
| Witnesses: Utility Pole (D/204) | N32°E | 61.38' |
| Utility Pole (PD3) | N61°W | 139.92' |
| Anchor Pole | S60°W | 93.08' |
| Utility Pole (PPD/205) | S69°E | 103.56' |



Signed by *[Signature]*

Date 22 DEC 1993

Surveyor's Michigan License No. 29251

NOTE: Bearings are compass bearings corrected for declination. Distances are to a nail in side of witness objects unless noted.