

SURVEY & REMONUMENTATION

MAR 09 1994

COMMISSION

Chippewa County Remonumentation Corner

RECEIVED FOR RECORD
CHIPPEWA COUNTY
STATE OF MICHIGAN

LAND CORNER RECORDATION CERTIFICATE
Filing Requirement of Act 74, Mich. P.A. 1970

93 DEC 29 AM 10:28

For corners in

Chippewa
(County)

Located In:

Corner Code #

1. Public Land Survey	T	44N	R	1E	E-9
	T		R		
	T		R		
	T		R		
2. Property Controlling in Section	S		T	R	
	S		T	R	
3. Miscellaneous Property in Sec.	S		T	R	
	S		T	R	

J. Roger Malick
REGISTER OF DEEDS

Register of Deeds Stamp & File Number

- 4. Lot No. _____, Recorded Plat _____
- 5. Private Claims _____

I, Larry R. Rogers, in a field survey on November 18, 1993

do hereby certify that under requirements of P.A. 74, Michigan P.A. of 1970, the corner points mentioned in lines 1 and 2 above were in conformance with regulations and rules therefore as required in the current manual of survey instructions of the United States Department of the Interior, Bureau of Land Management or by a decree of a Court of Law and/or that the corner points mentioned in lines 3, 4 and 5 above were in conformance with the rules of the Michigan Board of Land Surveyors or by a Decree of a Court of Law; established, re-established, monumented, re-monumented, recovered, found as expressed below:

NOTE: Not more than 4 corners, all in the same town and range, may be recorded on this certificate.

A. Description of original monument and accessories and/or subsequent restoration:

(E-9) Section Corner Common to Sections 20, 21, 28 & 29, T44N-R1E

This corner was previously recorded in 1970 by the Chippewa County Road Commission in Liber 3, Page 190 of the Chippewa County Corner Records as a 1" x 18" iron pipe with the following witnesses.

TK in 14" Spruce	Northwest	74.50'
TK in REA Pole	North	32.75'

Old County Surveyor notes call for corner to be 29' West of centerline of road to the North and on centerline of road to the South.

B. Description of corner evidence found and/or method applied in restoring or reestablishing corner:



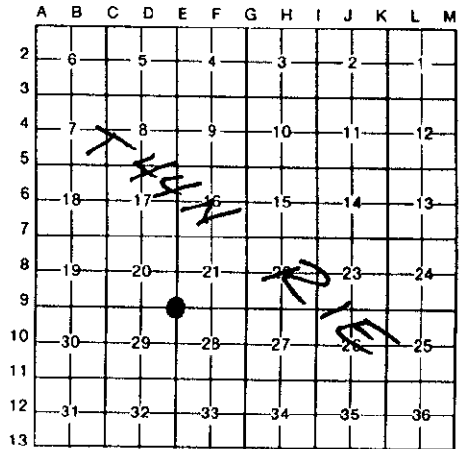
(E-9) This corner is being perpetuated as part of the Chippewa County Remonumentation Program.

The Chippewa County Road Commission placed a monument box over existing pipe during reconstruction of 22 Mile Road. Found bent pipe in monument box and two witnesses from the 1970 record. Replaced bent pipe with a 3/4" x 24" iron pin with plastic remonumentation cap. Position checks with existing witnesses. Established two new witnesses.

C. Description of monument for corner and accessories established to perpetuate locating the position of the corner:

(E-9) Corner is a 3/4" x 24" iron pin with plastic remonumentation cap in monument box on centerline of 22 Mile Road, 27' West of centerline of road to the North and on centerline of County road to South.

Witnesses: 15" Spruce	N60°W	74.47'
Utility Pole	N08°W	32.71'
Corner Fence Post	S48°E	77.06'
Anchor Pole	S43°W	66.20'



Signed by [Signature]

Date 22 Dec 1993

Surveyor's Michigan License No. 29251

NOTE: Bearings are compass bearings corrected for declination. Distances are to a nail in side of witness objects unless noted.