

RECORDED
 MAR 06 1993

RECEIVED FOR RECORD
 CHIPPEWA COUNTY
 STATE OF MICHIGAN

Chippewa County Remonumentation Corner
 LAND CORNER RECORDATION CERTIFICATE 93 DEC 29 PM 2:47
 Filing Requirement of Act 74, Mich. P.A. 1970

For corners in
Chippewa
 (County)

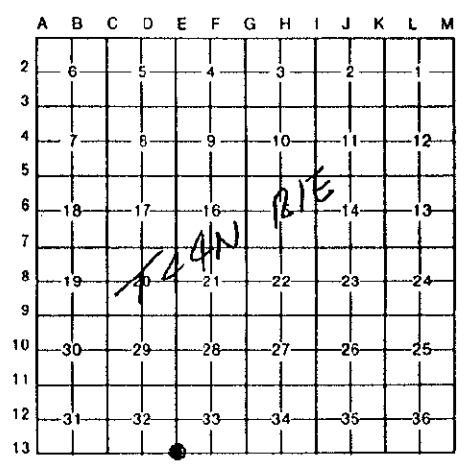
	Located In:	Corner Code #
1. Public Land Survey	T <u>44N</u> R <u>1E</u>	<u>E-13</u> Same
	T <u>43N</u> R <u>1E</u>	<u>E-1</u> /Corner
	T _____ R _____	_____
	T _____ R _____	_____
2. Property Controlling in Section	S _____ T _____ R _____	_____
	S _____ T _____ R _____	_____
3. Miscellaneous Property in Sec.	S _____ T _____ R _____	_____
	S _____ T _____ R _____	_____

J. Roger Madala
 REGISTER OF DEEDS

Register of Deeds Stamp & File Number

4. Lot No. _____, Recorded Plat _____
 5. Private Claims _____

I, William L. Karr, in a field survey on December 1, 19 93, do hereby certify that under requirements of P.A. 74, Michigan P.A. of 1970, the corner points mentioned in lines 1 and 2 above were in conformance with regulations and rules thereore as required in the current manual of survey instructions of the United States Department of the Interior, Bureau of Land Management or by a decree of a Court of Law and/or that the corner points mentioned in lines 3, 4 and 5 above were in conformance with the rules of the Michigan Board of Land Surveyors or by a Decree of a Court of Law; established, re-established, monumented, re-monumented, recovered, found as expressed below:




NOTE: Not more than 4 corners, all in the same town and range, may be recorded on this certificate.

A. Description of original monument and accessories and/or subsequent restoration:
(E-13) Section Corner Common to Sections 32, 33, 4 & 5 (T44N-R1E)

1840: Corner established by Austin Burt for William A. Burt.

Undated: County Surveyor Records call for steel post 30" x 1" square and Cedar 5" x 3 1/2". Various County Surveyor Section drawings for the area.



B. Description of corner evidence found and/or method applied in restoring or reestablishing corner:

(E-13) This corner is being perpetuated as part of the Chippewa County Remonumentation Program.


Found a 1/2" iron at road intersection. Distance West to the Southwest corner of Section 32 is 5295.26' (County Surveyor - 5291'). Distance East to the Southeast corner of Section 33 is 5296.50' (County Surveyor - 5291' and 5296'). Accepted corner position as found. Offset corner position prior to road reconstruction work. Replaced corner after construction complete.

C. Description of monument for corner and accessories established to perpetuate locating the position of the corner:

(E-13) Corner is a 3/4" x 24" iron with plastic "Chippewa County Remonumentation" cap. Corner falls on intersecting centerlines of Gogomain Road (East-West, paved) and Pennington Road (North-South, gravel).

Witnesses:

1/2" Rod (NOAA Benchmark)	S28°E	56.14'
Power Pole PD2/55	S48°W	74.55'
"V" cut in West End 18" C.M.P.	N23°W	43.34'
Power Pole	N15°W	211.38'



Signed by William L. Karr Date 12/29/93

Surveyor's Michigan License No. 27450

NOTE: Bearings are compass bearings corrected for declination.
 Distances are to a nail in side of witness objects unless noted.