

CHIPPewa COUNTY
 MAR 09 1994
 COMMISSION

Chippewa County Remonumentation Corner

RECEIVED FOR RECORD
 CHIPPEWA COUNTY
 STATE OF MICHIGAN

LAND CORNER RECORDATION CERTIFICATE
 Filing Requirement of Act 74, Mich. P.A. 1970

93 DEC 29 PM 2:48

For corners in

Chippewa
 (County)

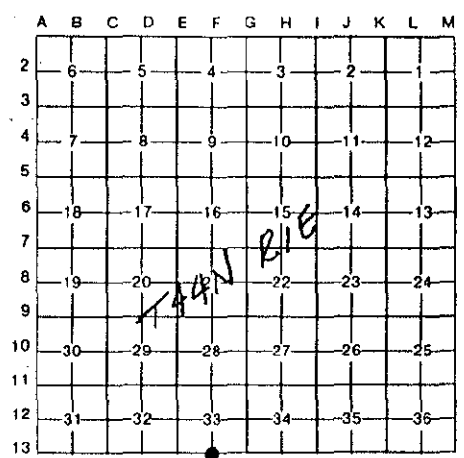
Located In:	Corner Code #
T 44N R 1E	F-13 Same
T 43N R 1E	F-1 / Corner
T _____ R _____	_____
T _____ R _____	_____
S _____ T _____ R _____	_____
S _____ T _____ R _____	_____
S _____ T _____ R _____	_____
S _____ T _____ R _____	_____

J. Roger Mable
 REGISTER OF DEEDS

Register of Deeds Stamp & File Number

- 4. Lot No. _____, Recorded Plat _____
- 5. Private Claims _____


I, William L. Karr, in a field survey on December 18, 19 93, do hereby certify that under requirements of P.A. 74, Michigan P.A. of 1970, the corner points mentioned in lines 1 and 2 above were in conformance with regulations and rules therefore as required in the current manual of survey instructions of the United States Department of the Interior, Bureau of Land Management or by a decree of a Court of Law and/or that the corner points mentioned in lines 3, 4 and 5 above were in conformance with the rules of the Michigan Board of Land Surveyors or by a Decree of a Court of Law; established, re-established, monumented, re-monumented, recovered, found as expressed below:



NOTE: Not more than 4 corners, all in the same town and range, may be recorded on this certificate.

A. Description of original monument and accessories and/or subsequent restoration:
 (F-13) 1/4 Corner Common to Sections 33 & 4 (T44N-R1E)

1840: Corner established by Austin Burt for William A. Burt.
 Set 1/4 Section Post.
 Fir 10 N58°W 23 links
 Fir 11 N09°E 29 links



B. Description of corner evidence found and/or method applied in restoring or reestablishing corner:

(F-13) This corner is being re-established as part of the Chippewa County Remonumentation Program.


Found no evidence of original corner. Found a North-South fence line on the North side of the road. Re-established corner position on line between the Southeast and Southwest corners of Section 33 on the extension of a fence line to the North. Distance East to the Southeast corner of Section 33 is 2647.45. Distance West to the Southwest corner of Section 33 is 2649.05'.

C. Description of monument for corner and accessories established to perpetuate locating the position of the corner:

(F-13) Corner is a 3/4" x 24" iron with plastic "Chippewa County Remonumentation" cap. Falls 7' North of the centerline of Gogomain Road (East-West, paved). Falls on extension of fence line to the North. Falls approximately 16' West of extension of fence line to the South (fence is on East side of Drive).

Witnesses:

Corner Fence Post	North	40.82'
3" Spruce	N61°E	71.88'
6" Aspen	S23°E	113.70'
Power Pole (PD2/55/6)	S69°W	174.67'



Signed by William L. Karr Date 12/23/93

Surveyor's Michigan License No. 27450

NOTE: Bearings are compass bearings corrected for declination.
 Distances are to a nail in side of witness objects unless noted.