

MAR 09 1994

COMMISSION

Chippewa County Remonumentation Corner

LAND CORNER RECORDATION CERTIFICATE
Filing Requirement of Act 74, Mich. P.A. 1970

RECEIVED FOR RECORD
CHIPPEWA COUNTY
STATE OF MICHIGAN

93 DEC 29 AM 10:28

For corners in

Chippewa (County)	Located In:	Corner Code #
1. Public Land Survey	T <u>44N</u> R <u>1E</u>	<u>G-6</u>
	T _____ R _____	_____
	T _____ R _____	_____
	T _____ R _____	_____
2. Property Controlling in Section	S _____ T _____ R _____	_____
	S _____ T _____ R _____	_____
3. Miscellaneous Property in Sec.	S _____ T _____ R _____	_____
	S _____ T _____ R _____	_____
4. Lot No. _____, Recorded Plat _____		
5. Private Claims _____		

J. Roger Madole
REGISTER OF DEEDS

Register of Deeds Stamp & File Number

I, Larry R. Rogers, in a field survey on November 22, 19 93 do hereby certify that under requirements of P.A. 74, Michigan P.A. of 1970, the corner points mentioned in lines 1 and 2 above were in conformance with regulations and rules therefore as required in the current manual of survey instructions of the United States Department of the Interior, Bureau of Land Management or by a decree of a Court of Law and/or that the corner points mentioned in lines 3, 4 and 5 above were in conformance with the rules of the Michigan Board of Land Surveyors or by a Decree of a Court of Law; established, re-established, monumented, re-monumented, recovered, found as expressed below:

NOTE: Not more than 4 corners, all in the same town and range, may be recorded on this certificate.

A. Description of original monument and accessories and/or subsequent restoration:
(G-6) 1/2 Corner Common to Sections 15 & 16 (T44N-R1E)



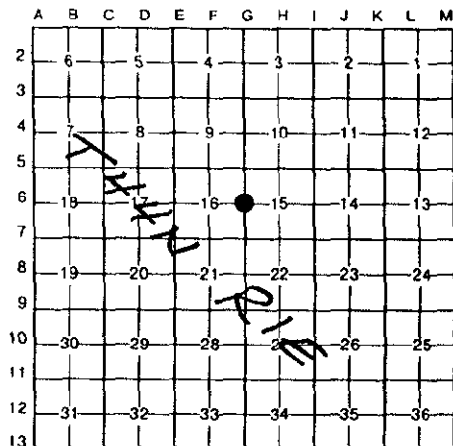
In 1930, C.M. Cade set an iron pipe and Witness Monument 33' East as part of a survey of the Munoscong State Forest. Pipe was set midway and on Line between the Northwest and Southwest corners of Section 15. Billy Buckler found witness monument and set 3/4" x 14" iron at corner in 1972 and recorded corner in Liber 1, Page 45 of the Chippewa County Corner Records. The Chippewa County Road Commission found steel bar and Witness Monument in 1974 and recorded it in Liber 3, Page 211. W.L. Karr found a 1" iron 2 1/2' below grade, set 1/2" iron pin over found iron and recorded it in Liber 6, Page 306 in 1986.

B. Description of corner evidence found and/or method applied in restoring or reestablishing corner:
(G-6) This corner is being perpetuated as part of the Chippewa County Remonumentation Program.

Riverside Drive has been reconstructed since 1986 recording. Found Karr 1/2" iron 8" below grade. Set 3/4" x 24" iron pin over found corner to raise to surface of road. Position matches existing witnesses and checks well with distances to the North and South from 1930 Cade survey. The Road Commission set a monument box 10.75' North of found corner.

C. Description of monument for corner and accessories established to perpetuate locating the position of the corner:
(G-6) Corner is a 3/4" iron pin with plastic remonumentation cap set over a 1/2" x 18" iron pin, set over a 1" iron pin, 4' West of the centerline of Riverside Drive.

Witnesses: "V" Cut in South End 36" C.M.P.	N25°W	69.15'
Center of Empty Monument Box	N18°E	10.75'
Utility Pole (PD2/21/39)	N25°E	76.53' (PK)
Fence Post	N76°E	41.79'
DNR Witness Monument	S88°E	33.31'
7" Spruce	S62°E	72.92' (PK)



Signed by *[Signature]*
Surveyor's Michigan License No. 29251

Date 23 Dec 1993

NOTE: Bearings are compass bearings corrected for declination.
Distances are to a nail in side of witness objects unless noted.