

C SURVEY  
REMONUMENTATION

MAR 09 1994

COMMISSIONER

Chippewa County Remonumentation Corner

RECEIVED FOR RECORD  
CHIPPEWA COUNTY  
STATE OF MICHIGAN

LAND CORNER RECORDATION CERTIFICATE 93 DEC 29 AM 10:27  
Filing Requirement of Act 74, Mich. P.A. 1970

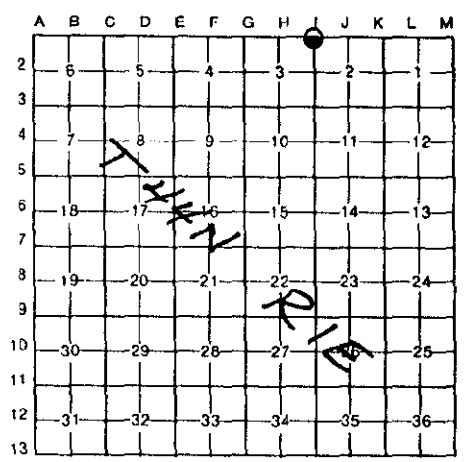
*J. Roger Malott*  
REGISTER OF DEEDS

For corners in  
Chippewa  
(County)

	Located In:	Corner Code #
1. Public Land Survey	T <u>44N</u> R <u>1E</u>	<u>I-1 Closing</u> <u>Corner</u>
	T ___ R ___	_____
	T ___ R ___	_____
	T ___ R ___	_____
2. Property Controlling in Section	S ___ T ___ R ___	_____
	S ___ T ___ R ___	_____
3. Miscellaneous Property in Sec.	S ___ T ___ R ___	_____
	S ___ T ___ R ___	_____

Register of Deeds Stamp & File Number

4. Lot No. \_\_\_\_\_, Recorded Plat \_\_\_\_\_  
5. Private Claims \_\_\_\_\_



I, Larry R. Rogers, in a field survey on November 15, 19 93, do hereby certify that under requirements of P.A. 74, Michigan P.A. of 1970, the corner points mentioned in lines 1 and 2 above were in conformance with regulations and rules therefore as required in the current manual of survey instructions of the United States Department of the Interior, Bureau of Land Management or by a decree of a Court of Law and/or that the corner points mentioned in lines 3, 4 and 5 above were in conformance with the rules of the Michigan Board of Land Surveyors or by a Decree of a Court of Law; established, re-established, monumented, re-monumented, recovered, found as expressed below:

NOTE: Not more than 4 corners, all in the same town and range, may be recorded on this certificate.


A. Description of original monument and accessories and/or subsequent restoration:  
(I-1) Closing Corner Common to Sections 2 & 3 (T44N-R1E)

Original Field Notes: 30 September 1849, John Mullett. Intersected North boundary 35 links East of post - set post at intersection - corner to Sections 2 & 3.  
12" Hemlock S44°E 10 links  
12" Hemlock S40°W 37 links

C.M. Cade set corner and Witness Monument in 1930. Billy Buckler found Cade corner in 1973, drove 1" pipe below road surface and recorded corner in Liber 1, Page 72 of the Chippewa County Corner Records.


B. Description of corner evidence found and/or method applied in restoring or reestablishing corner:  
(I-1) This corner is being perpetuated as part of the Chippewa County Remonumentation Program.

Found Buckler pipe (bent) and replaced with 3/4" x 48" iron with plastic remonumentation cap. Position matches 1973 witness (Spruce - Southeast) and distance to Standard Corner for Section 34 & 35, T44N-R1E. Established two new witnesses.



C. Description of monument for corner and accessories established to perpetuate locating the position of the corner:  
(I-1) Corner is a 3/4" x 48" iron with plastic remonumentation cap in the centerline of Eighteen Mile Road and 20' East of the centerline of Riverside Drive.

Witnesses: Utility Pole (DR2/190/34A)	N36°E	58.90'
5" Spruce	S79°E	80.79'
20" Spruce (Old Blaze)	S17°E	39.41'
Standard Corner (Iron in Monument Box)	West	23.27'



Signed by *[Signature]* Date 23 DEC 1993  
Surveyor's Michigan License No. 29251

NOTE: Bearings are compass bearings corrected for declination. Distances are to a nail in side of witness objects unless noted.