

SURVEY & REMONUMENTATION

APR 26 1995

CHIPPEWA COUNTY REMONUMENTATION CORNER

LAND CORNER RECORDATION CERTIFICATE
Filing Requirement of Act 74, Mich. P.A. 1970

For corner of **COMMISSION**
Chippewa
 (County)

Located In: Corner Code **#**


1. Public Land Survey	T <u>44N</u> R <u>2W</u>	<u>B-1</u>
	T _____ R _____	_____
	T _____ R _____	_____
	T _____ R _____	_____
2. Property Controlling in Section	S _____ T _____ R _____	_____
	S _____ T _____ R _____	_____
3. Miscellaneous Property in Sec.	S _____ T _____ R _____	_____
	S _____ T _____ R _____	_____

\$ 7.00 LAND CORNER
 \$ 2.00 MSSR
 19 DEC 94 10:19 A.M. RECEIPT# 1769
 RECEIVED FOR RECORD
 CHIPPEWA COUNTY - STATE OF MICHIGAN
 SHARON H. KENNEDY, REGISTER OF DEEDS

Register of Deeds Stamp & File Number

4. Lot No. _____, Recorded Plat _____
 5. Private Claims _____

I, William L. Karr, in a field survey on November 21, 1994, do hereby certify that under requirements of P.A. 74, Michigan P.A. of 1970, the corner points mentioned in lines 1 and 2 above were in conformance with regulations and rules therefore as required in the current manual of survey instructions of the United States Department of the Interior, Bureau of Land Management or by a decree of a Court of Law and/or that the corner points mentioned in lines 3, 4 and 5 above were in conformance with the rules of the Michigan Board of Land Surveyors or by a Decree of a Court of Law; established, re-established, monumented, re-monumented, recovered, found as expressed below:




NOTE: Not more than 4 corners, all in the same town and range, may be recorded on this certificate.

A. Description of original monument and accessories and/or subsequent restoration:

(B-1) North 1/4 Corner Section 6, T.44 N., R.2 W.

Not set in the original survey



B. Description of corner evidence found and/or method applied in restoring or reestablishing corner:


(B-1) This corner is being perpetuated as part of the Chippewa County Remonumentation program.

Found a 1/2" iron w/cap No.24599 at corner position. Distance to Closing Corner 5/6 is 2649.46' (County Surveyor notes show 2648'). Distance West to the Township Corner is 2678.56' (GLO is 2692.8', County Surveyor is 2670'). I do not know how Kelly set this corner, but multiple surveyors have used this location over the last 20 years. I replaced the corner (it had been bent) and witnessed.

C. Description of monument for corner and accessories established to perpetuate locating the position of the corner:

(B-1) Corner is a 3/4"x 24" iron with "Chippewa County Remonumentation" cap. Corner falls North of the centerline of the East-West road grade.

Witnesses: P. Pole (E-9)	N84°E	159.35'
"v" notch in end of cap	S15°E	31.70'
P. Pole (E-10)	S44°W	47.89'
8" Aspen	S80°W	87.47'
6" Spruce	N06°W	34.48'



Signed by William L. Karr Date 12/2/94

Surveyor's Michigan License No. 27450

723-12

NOTE: Bearings are compass bearings corrected for declination.
 Distances are to a nail in side of witness objects unless noted.