

MAR 16 1999

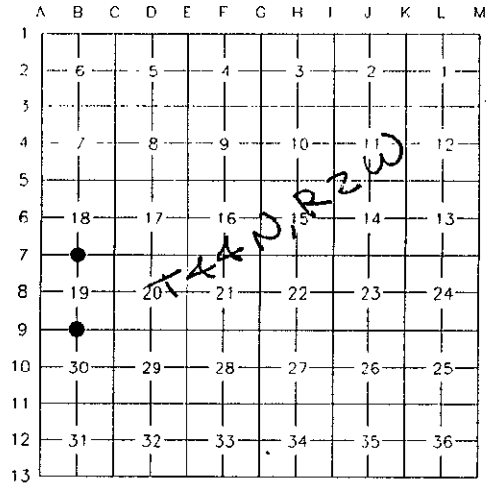
LAND CORNER RECORDATION CERTIFICATE
Filing Requirement of Act 74, Mich. P.A. 1970
Chippewa County Remonumentation Corners

For corners in SECTION

Chippewa County	Located in:	Corner Code #
1. Public Land Survey	T44N R2W	B-7
	T44N R2W	B-9 ✓
	T	R
	T	R
2. Property Controlling in Section	S	T R
	S	T R
3. Miscellaneous Property in Sec.	S	T R
	S	T R
4. Lot No.	, Recorded Plat	
5. Private Claims		

\$7.00 LAND CORNER
 \$2.00 MSSR
 5 MAR 1999 10:47:21 AM Receipt #14013
 RECEIVED FOR RECORD
 CHIPPEWA COUNTY - STATE OF MICHIGAN
 SHARON H. KENNEDY, REGISTER OF DEEDS

BOOK 10 PAGE 392
 Register of Deeds Stamp & File Number



I, Keith R. Waters, in a field survey on October 19, 1998, do hereby state that under requirements of P.A. 74, Michigan P.A. of 1970, the corner points mentioned in lines 1 and 2 above were in conformance with regulations and rules therefore as required in the current manual of survey instructions of the United States Department of the Interior, Bureau of Land Management or by a decree of a Court of Law and /or that the corner points mentioned in lines 3, 4 and 5 above were in conformance with the rules of the Michigan Board of Land Surveyors or by a Decree of a Court of Law; established, re-established, monumented, recovered, found as expressed below:

NOTE: Not more than 2 corners, all in the same town and range, may be recorded on this certificate.

A. Description of original monument and accessories and/or subsequent restoration:
B-7 ¼ Corner Common to Sections 18 & 19, Town 44 North, Range 2 West
 1840 - Original corner (12" Fir) established by James Mullett.
 Found no evidence of subsequent restoration of this corner.



B-9 ¼ Corner Common to Sections 19 & 30, Town 44 North, Range 2 West
 1840 - Original corner established by James Mullett.
 Witnesses: Spruce 12, N36°W 16 links - Fir 8, S62°E 12 links.
 Found no evidence of subsequent restoration of this corner.

B. Description of corner evidence found and/or method applied in restoring or reestablishing corner:
B-7
 This corner is being reestablished as part of the Chippewa County Remonumentation Program.
 Found no evidence of the corner. Reestablished corner by single proportionate measurement on line between reestablished corner at A-7 and recovered corner at C-7.

B-9
 This corner is being reestablished as part of the Chippewa County Remonumentation Program
 Found no evidence of the corner. Reestablished corner by single proportionate measurement on line between reestablished corner at A-9 and recovered corner at C-9.

C. Description of monument for corner and accessories established to perpetuate locating the position of the corner:
B-7
 Placed a ¾" rebar with a stamped aluminum Chippewa County Remonumentation cap at the corner location, which falls approximately 31 feet north of a creek bottom. Witnesses:
 Nail and plastic witness tag #33142 in side of blazed 11" Cedar, S12°E 25.91'
 Nail and plastic witness tag #33142 in side of blazed 5" Balsam Fir, S64°W 19.97'
 Nail and plastic witness tag #33142 in side of blazed 6" White Birch, N06°W 13.87'
 Nail and plastic witness tag #33142 in side of blazed White Birch clump, N62°E 30.26'

B-9
 Placed a ¾" rebar with a stamped aluminum Chippewa County Remonumentation cap at the corner location, which falls approximately 12 feet down the slope from the top of the river bank on the south side of a branch of the Pine River.
 Witnesses:
 Nail and plastic witness tag #33142 in side of blazed 6" Balsam Fir, S74°E 48.69'
 Nail and plastic witness tag #33142 in side of blazed 5" Ash, S56°E 12.54'
 Nail and plastic witness tag #33142 in side of blazed 16" Balsam Poplar, S26°E 31.37'
 Nail and plastic witness tag #33142 in side of blazed 13" White Birch, S60°W 53.82'



Signed by Keith R. Waters

Date 12-30-98

Surveyor's Michigan License No. 33142