

1999

SECTION

LAND CORNER RECORDATION CERTIFICATE
Filing Requirement of Act 74, Mich. P.A. 1970
Chippewa County Remonumentation Corners

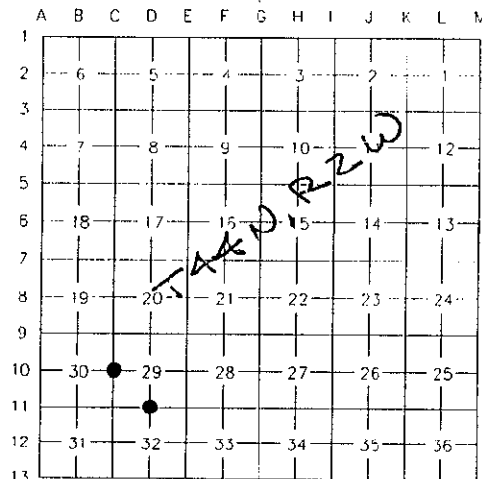
For corners in

Chippewa County	Located in:	Corner Code #
1. Public Land Survey	T44N R2W C-10	
	<u>T44N R2W D-11</u> ✓	
	T R	
	T R	
2. Property Controlling in Section	S T R	
	S T R	
3. Miscellaneous Property in Sec.	S T R	
	S T R	
4. Lot No. , Recorded Plat		
5. Private Claims		

\$7.00 LAND CORNER
 \$2.00 MSSR
 5 MAR 1999 10:53:58 AM Receipt #14013
 RECEIVED FOR RECORD
 CHIPPEWA COUNTY - STATE OF MICHIGAN
 SHARON H. KENNEDY, REGISTER OF DEEDS
BOOK 10 PAGE 400
 Register of Deeds Stamp & File Number

I, Keith R. Waters, in a field survey on December 15, 1998, do hereby state that under requirements of P.A. 74, Michigan P.A. of 1970, the corner points mentioned in lines 1 and 2 above were in conformance with regulations and rules therefore as required in the current manual of survey instructions of the United States Department of the Interior, Bureau of Land Management or by a decree of a Court of Law and /or that the corner points mentioned in lines 3, 4 and 5 above were in conformance with the rules of the Michigan Board of Land Surveyors or by a Decree of a Court of Law; established, re-established, monumented, recovered, found as expressed below:

NOTE: Not more than 2 corners, all in the same town and range, may be recorded on this certificate.



A. Description of original monument and accessories and/or subsequent restoration:
C-10 1/4 Corner Common to Sections 29 & 30, T44N, R2W
 1845 - Original corner established by James Mullett.
 Witnesses: Fir 10, S84°E 16 links - Fir 8, N83°W 07 links.
 Found no evidence of subsequent restoration of this corner.

D-11 1/4 Corner Common to Sections 29 & 32, T44N, R2W
 1845 - Original corner established by James Mullett.
 Witnesses: Aspen 12, N12°E 07 links - Spruce 8, S70°W 12 links.
 Found no evidence of subsequent restoration of this corner.



B. Description of corner evidence found and/or method applied in restoring or reestablishing corner:
C-10
 This corner is being reestablished as part of the Chippewa County Remonumentation Program.
 Found no evidence of the original corner. Reestablished corner by single proportionate measurement on line between recovered section corner at C-9 and reestablished section corner at C-11.

D-11
 This corner is being reestablished as part of the Chippewa County Remonumentation Program.
 Found no evidence of the original corner. Reestablished corner by single proportionate measurement on line between recovered section corner at E-11 and reestablished section corner at C-11.

C. Description of monument for corner and accessories established to perpetuate locating the position of the corner:

C-10
 Placed a 3/4" x 24" rebar with a stamped aluminum Chippewa County Remonumentation cap at the corner location.
 Witnesses:
 Nail and plastic witness tag #33142 in side of blazed 6" Balsam Fir, N39°E 9.44'
 Nail and plastic witness tag #33142 in side of blazed 8" Cherry, N54°W 8.47'
 Nail and plastic witness tag #33142 in side of blazed 5" Spruce, S52°E 39.10'
 Nail and plastic witness tag #33142 in side of blazed 12" Balsam Fir, S04°E 18.18'

D-11
 Placed a 3/4" x 24" rebar with a stamped aluminum Chippewa County Remonumentation cap at the corner location which falls on the north edge of an east-west trail. Witnesses:
 Nail and plastic witness tag #33142 in side of blazed 5" Balsam Fir, S24°W 55.58'
 Nail and plastic witness tag #33142 in side of blazed 6" Balsam Fir, N15°E 40.64'
 Nail and plastic witness tag #33142 in side of blazed 7" Balsam Fir, N42°E 45.51'
 Nail and plastic witness tag #33142 in side of blazed 10" Balsam Fir, S36°E 63.67'



Signed by Keith R. Waters

Date 12-30-98

Surveyor's Michigan License No. 33142