


MAR 10 1999

SECTION

LAND CORNER RECORDATION CERTIFICATE
 Filing Requirement of Act 74, Mich. P.A. 1970
 Chippewa County Remonumentation Corners

For corners in

Chippewa County	Located in:	Corner Code #
1. Public Land Survey	T44N R2W	A-8 Same
	T44N R3W	M-8 Corner
	T44N R2W	A-10 Same
	T44N R3W	M-10 Corner
2. Property Controlling in Section	S T R	
3. Miscellaneous Property in Sec.	S T R	
4. Lot No. , Recorded Plat		
5. Private Claims		



\$7.00 LAND CORNER
 \$2.00 HSSR
 5 MAR 1999 10:39:34 AM Receipt #14013
 RECEIVED FOR RECORD
 CHIPPEWA COUNTY - STATE OF MICHIGAN
 SHARON H. KENNEDY, REGISTER OF DEEDS

BOOK 10 PAGE 386
 Register of Deeds Stamp & File Number

	A	B	C	D	E	F	G	H	I	J	K	L	M
1													
2	6	5			4		3			2		1	
3													
4	7	8			9		10			11		12	
5													
6	18	17			16					14		13	
7													
8	19				21		22			23		24	
9													
10	30	29			28		27			26		25	
11													
12	31	32			33		34			35		36	
13													

I, Keith R. Waters, in a field survey on October 16, 1998, do hereby state that under requirements of P.A. 74, Michigan P.A. of 1970, the corner points mentioned in lines 1 and 2 above were in conformance with regulations and rules therefore as required in the current manual of survey instructions of the United States Department of the Interior, Bureau of Land Management or by a decree of a Court of Law and /or that the corner points mentioned in lines 3, 4 and 5 above were in conformance with the rules of the Michigan Board of Land Surveyors or by a Decree of a Court of Law; established, re-established, monumented, recovered, found as expressed below:

NOTE: Not more than 2 corners, all in the same town and range, may be recorded on this certificate.

A. Description of original monument and accessories and/or subsequent restoration:
A-8 1/4 Corner Common to Sec. 24, T44N, R2W & Sec. 19, T44N, R3W
 1840 - Original corner established by William A. Burt.
 Witnesses: Cedar 14, S80°W 22 links - Cedar 14, N55°W 15 links.
 Found no evidence of subsequent restoration of this corner.

A-10 1/4 Corner Common to Sec. 25, T44N, R2W & Sec. 30, T44N, R3W
 1840 - Original corner established by William A. Burt.
 Witnesses: Fir 8, S21°W 20 links - Maple 6, N39°W 38 links.
 Found no evidence of subsequent restoration of this corner.

B. Description of corner evidence found and/or method applied in restoring or reestablishing corner:



A-8
 This corner is being reestablished as part of the Chippewa County Remonumentation Program.
 Found no evidence of the corner. Reestablished corner by single proportionate measurement on the range line between recovered corners at A-4 and A-11. Distance between A-4 and A-11 is within 5 feet of GLO in 3 1/2 miles.

A-10
 This corner is being reestablished as part of the Chippewa County Remonumentation Program.
 Found no evidence of the corner. Reestablished corner by single proportionate measurement on the range line between recovered corners at A-4 and A-11. Distance between A-4 and A-11 is within 5 feet of GLO in 3 1/2 miles.

C. Description of monument for corner and accessories established to perpetuate locating the position of the corner:

A-8
 Placed a 3/4" x 24" rebar with a stamped aluminum Chippewa County Remonumentation cap at the corner location which falls 3'± north of a ditch in a small ravine running into the Pine River. Witnesses:
 Nail and plastic witness tag #33142 in side of blazed 24" Cedar, S60°E 31.89'
 Nail and plastic witness tag #33142 in side of blazed 8" Balsam Fir, N08°E 39.35'
 Nail and plastic witness tag #33142 in side of blazed 8" Balsam Fir, N66°W 27.72'
 Nail and plastic witness tag #33142 in side of blazed 24" White Pine, S46°W 26.79'

A-10
 Placed a 3/4" x 24" rebar with a plastic Chippewa County Remonumentation cap at the corner location, which falls approximately 3 feet east of the centerline of a north-south dirt road. Witnesses:
 Nail and plastic witness tag #33142 in side of blazed 6" Spruce, N38°E 64.45'
 Nail and plastic witness tag #33142 in side of blazed 6" Spruce, N50°E 52.76'
 Nail and plastic witness tag #33142 in side of blazed 11" Spruce, N80°E 30.38'
 Nail and plastic witness tag #33142 in side of blazed 4" Spruce, S53°E 69.58'



Signed by Keith R. Waters

Date 12-30-98

Surveyor's Michigan License No. 33142