

MAR 09 1994

CHIPPEWA COUNTY REMONUMENTATION CORNER

RECEIVED FOR RECORD  
CHIPPEWA COUNTY  
STATE OF MICHIGAN

LAND CORNER RECORDATION CERTIFICATE  
Filing Requirement of Act 74, Mich. P.A. 1970

93 DEC 30 PM 2:43

COMMISSION

For corners in  
Chippewa

(County)

Located In:

Corner Code #

1. Public Land Survey	T 45N R 1E	D-1
	T _____ R _____	_____
	T _____ R _____	_____
	T _____ R _____	_____
2. Property Controlling in Section	S _____ T _____ R _____	_____
	S _____ T _____ R _____	_____
3. Miscellaneous Property in Sec.	S _____ T _____ R _____	_____
	S _____ T _____ R _____	_____

*J. Roger Melotte*  
REGISTER OF DEEDS

Register of Deeds Stamp & File Number

4. Lot No. \_\_\_\_\_, Recorded Plat \_\_\_\_\_  
5. Private Claims \_\_\_\_\_

Keith R. Waters in a field survey on December 16, 1993

I hereby certify that under requirements of P.A. 74, Michigan P.A. of 1970, the corner points mentioned in lines 1 and 2 above were in conformance with regulations and rules therefore as required in the current manual of survey instructions of the United States Department of the Interior, Bureau of Land Management or by a decree of a Court of Law and/or that the corner points mentioned in lines 3, 4 and 5 above were in conformance with the rules of the Michigan Board of Land Surveyors or by a Decree of a Court of Law; established, re-established, monumented, re-monumented, recovered, found as expressed below:

NOTE: Not more than 4 corners, all in the same town and range, may be recorded on this certificate.

Description of original monument and accessories and/or subsequent restoration:

D-1 North 1/4 Corner of Section 5, T45N, R1E

Corner was not set in original survey.

1983 - This corner is shown on a drawing by Larry R. Rogers, P.S. 29251, of Northwoods, Inc., as being 3.37 feet east of the South 1/4 corner of Section 32, T46N, R1E.

Description of corner evidence found and/or method applied in restoring or reestablishing corner:

D-1 (T45N, R1E)

This corner is being perpetuated as part of the Chippewa County Remonumentation Program.

Found a PK nail 1 foot north of centerline of east-west asphalt road (12 Mile Road) at a fence line to the south, 0.19 feet north of Township line. East-west position is within 0.09 feet of that as shown on above mentioned drawing. Removed PK nail and set a 3/4" rebar with a plastic Chippewa County Remonumentation cap 0.19 feet south, on Township line. Corner is also on line between closing section corners 2618.47 feet west and 2634.65 feet east.




Description of monument for corner and accessories established to perpetuate locating the position of the corner:

D-1 (T45N, R1E)

Corner is a 3/4" x 24" rebar with a plastic Chippewa County Remonumentation cap 1 foot north of the centerline of east-west asphalt road (12 Mile Road), at a fence line to the south. Witnesses:

- Twin 16" White Oak, N29°W 48.94'
- 14" Sugar Maple, N04°W 68.28'
- 5" White Birch, N70°E 74.00'
- Power Pole, S20°W 53.23'
- 3/4" Rebar w/cap, WEST 3.46'
- (S 1/4 Cor. Sec. 32, T46N, R1E)

Note: Distances are to a nail and tag in the side of the witness object. Birch is blazed and painted, other trees are not. Bearings are compass bearings corrected for declination. Distances measured with EDM.



Recorded by Keith R. Waters

Date 12-30-93

Surveyor's Michigan License No. 33142