

**SURVEY & REMONUMENTATION**

**APR 07 1998**

**Chippewa County Remonumentation Corner  
LAND CORNER RECORDATION CERTIFICATE  
Filing Requirement of Act 74, Mich. P.A. 1970**

For corners in **SECTION**

<u>Chippewa</u>	Located In:	Corner Code #
1. Public Land Survey	T <u>45N</u> R <u>1E</u>	<u>G-4</u>
	T ___ R ___	
	T ___ R ___	
	T ___ R ___	
2. Property Controlling in Section	S ___ T ___ R ___	
	S ___ T ___ R ___	
3. Miscellaneous Property in Sec.	S ___ T ___ R ___	
	S ___ T ___ R ___	

\$7.00 LAND CORNER  
\$2.00 MSSR  
14 Jan 1998 3:39:11 PM Receipt #5566  
RECEIVED FOR RECORD  
CHIPPEWA COUNTY - STATE OF MICHIGAN  
SHARON H. KENNEDY, REGISTER OF DEEDS

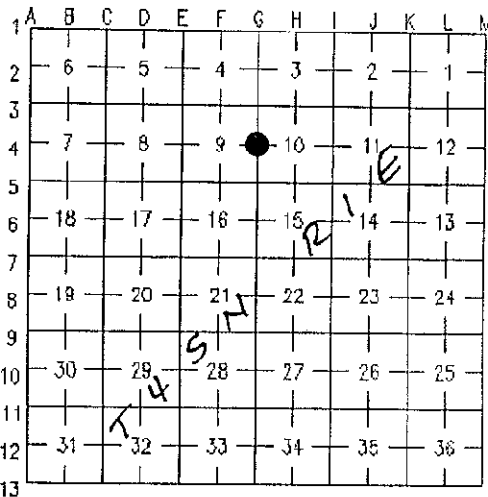
**BOOK 10 PAGE 127**

Register of Deeds Stamp & File Number

4. Lot No. \_\_\_\_\_, Recorded Plat \_\_\_\_\_  
5. Private Claims \_\_\_\_\_

I, Larry R. Rogers, in a field survey on October 22, 1997, do hereby state that under requirements of P.A. 74, Michigan P.A. of 1970, the corner points mentioned in lines 1 and 2 above were in conformance with regulations and rules therefore as required in the current manual of survey instructions of the United States Department of the Interior, Bureau of Land Management or by a decree of a Court of Law and/or that the corner points mentioned in lines 3, 4 and 5 above were in conformance with the rules of the Michigan Board of Land Surveyors or by a Decree of a Court of Law; established, re-established, monumented, recovered, found as expressed below:

**NOTE: Not more than 2 corners, all in the same town and range, may be recorded on this certificate.**



A. Description of original monument and accessories and/or subsequent restoration:

(G-4) 1/4 Corner Common to Sections 9 and 10, T.45 N., R.1 E.

Original corner post was placed in September, 1845 by James H. Mullett. Found no reference to corner in County Surveyor records. A 1996 survey by Ronald Bischer recorded in Liber 688, Page 46 of the Chippewa County Records shows a 1" iron pipe in a beaver pond, midway and on-line between Section corners North and South.

B. Description of corner evidence found and/or method applied in restoring or reestablishing corner:

(G-4) 1/4 Corner Common to Sections 9 and 10, T.45 N., R.1 E.

This corner is being re-established as part of the Chippewa County Remonumentation Program.



Found no evidence of iron pipe in pond. Recovered three Bischer witness irons. Placed a 2 1/2" x 8' iron pipe with 3/4" x 8' rerod inside, midway and on-line between Northeast and Southeast corners of Section 9. Placed Chippewa County Remonumentation cap on iron and established one new witness.

C. Description of monument for corner and accessories established to perpetuate locating the position of the corner:

(G-4) 1/4 Corner Common to Sections 9 and 10, T.45 N., R.1 E.

Corner is a 3/4" iron pin with Remonumentation cap placed inside a 2 1/2" x 8' iron pipe in a beaver pond.

Witnesses:	1/2" iron with cap No. 22428	N88°W	93.29'
	1/2" iron with cap No. 22428	S02°W	72.35'
	1/2" iron with cap No. 22428	S89°E	195.44'
	8" White Spruce	S30°W	115.02'



Signed by [Signature]

Date 19 Dec 1997

Surveyor's Michigan License No. 29251

NOTE: All bearings are compass bearings. All distances are to a nail in side of witness objects unless noted.