

SURVEY & RECONSTRUCTION

MAR 08 1994

COMMISSION

Chippewa County Remonumentation Corner
LAND CORNER RECORDATION CERTIFICATE
Filing Requirement of Act 74, Mich. P.A. 1970

RECEIVED FOR RECORD
CHIPPEWA COUNTY
STATE OF MICHIGAN

93 DEC 29 AM 10:27

J. Roger Madole
REGISTER OF DEEDS

For corners in

Chippewa
(County)

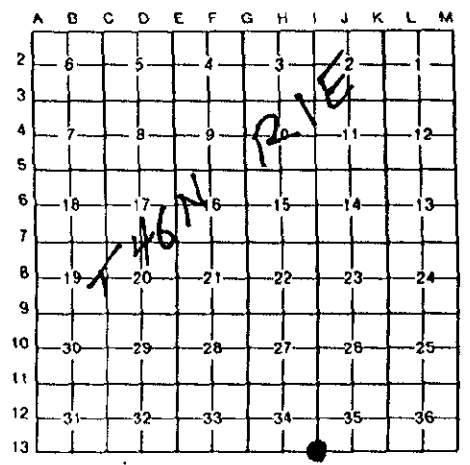
Located In:

Corner Code #:

1. Public Land Survey	T <u>46N</u> R <u>1E</u>	<u>I-13</u> <u>I-1</u> <i>SAME CORNER</i>
	T <u>45N</u> R <u>1E</u>	
	T _____ R _____	
	T _____ R _____	
2. Property Controlling in Section	S _____ T _____ R _____	
	S _____ T _____ R _____	
3. Miscellaneous Property in Sec.	S _____ T _____ R _____	
	S _____ T _____ R _____	

Register of Deeds Stamp & File Number

- 4. Lot No. _____, Recorded Plat _____
- 5. Private Claims _____



I, Larry R. Rogers, in a field survey on November 12, 1993, do hereby certify that under requirements of P.A. 74, Michigan P.A. of 1970, the corner points mentioned in lines 1 and 2 above were in conformance with regulations and rules therefore as required in the current manual of survey instructions of the United States Department of the Interior, Bureau of Land Management or by a decree of a Court of Law and/or that the corner points mentioned in lines 3, 4 and 5 above were in conformance with the rules of the Michigan Board of Land Surveyors or by a Decree of a Court of Law; established, re-established, monumented, re-monumented, recovered, found as expressed below:

NOTE: Not more than 4 corners, all in the same town and range, may be recorded on this certificate.

A. Description of original monument and accessories and/or subsequent restoration:

(I-13) Section Corner Common to Sections 34 & 35, T46N-R1E and Sections 2 & 3, T45N-R1E


This corner was previously recorded in 1982 by W.L. Karr in Liber 5, Page 218 of the Chippewa County corner Records as a 1" iron pipe in road intersection with the following witnesses:

Northeast House Corner	N27°W	101.90'
Utility Pole	N57°E	58.21'
Northeast House Corner	S61°W	58.90'

B. Description of corner evidence found and/or method applied in restoring or reestablishing corner:

(I-13) This corner is being perpetuated as part of the Chippewa County Remonumentation Program.


The Chippewa County Road Commission placed a monument box over pipe during reconstruction of Riverside Drive. Found mangled pipe in monument box and replaced it with a 3/4" x 24" iron pin. Corner position checks with three witnesses from 1982 record. Accepted position and established one new witness.



Description of monument for corner and accessories established to perpetuate locating the position of the corner:

(I-13) Corner is a 3/4" iron pin in monument box in centerlines of Riverside Drive and Twelve Mile Road.

Witnesses: Northeast House Corner	N27°W	101.88'
Northeast House Corner	S61°W	58.98'
Utility Pole (DR1/76E/8)	N57°E	58.23'
12" Spruce	S38°E	150.39'



Surveyed by *[Signature]*
Surveyor's Michigan License No. 29251

Date 30 NOV 1993

NOTE: Bearings are compass bearings corrected for declination.
Distances are to a nail in side of witness objects unless noted.