

MAR 09 1994

Chippewa County Remonumentation Corner

RECEIVED FOR RECORD
CHIPPEWA COUNTY
STATE OF MICHIGAN

COMMISSION

LAND CORNER RECORDATION CERTIFICATE
Filing Requirement of Act 74, Mich. P.A. 1970

93 DEC 29 AM 10: 27

For corners in

Chippewa
(County)

Located In:

Corner Code #

- 1. Public Land Survey T 45N R 1E I-2
- T _____ R _____
- T _____ R _____
- T _____ R _____
- 2. Property Controlling S _____ T _____ R _____
- in Section S _____ T _____ R _____
- 3. Miscellaneous S _____ T _____ R _____
- Property in Sec. S _____ T _____ R _____

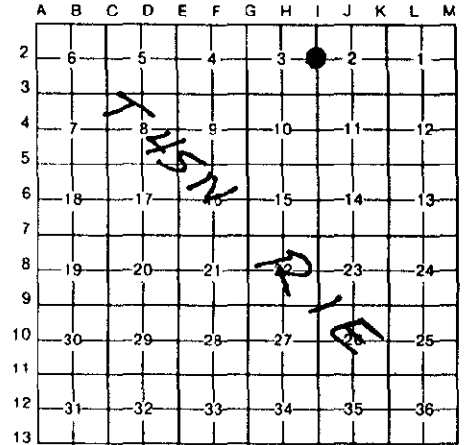
J. Roger Mullett
REGISTER OF DEEDS

Register of Deeds Stamp & File Number

- 4. Lot No. _____, Recorded Plat _____
- 5. Private Claims _____

I, Larry R. Rogers, in a field survey on November 11, 1993

do hereby certify that under requirements of P.A. 74, Michigan P.A. of 1970, the corner points mentioned in lines 1 and 2 above were in conformance with regulations and rules therefore as required in the current manual of survey instructions of the United States Department of the Interior, Bureau of Land Management or by a decree of a Court of Law and/or that the corner points mentioned in lines 3, 4 and 5 above were in conformance with the rules of the Michigan Board of Land Surveyors or by a Decree of a Court of Law; established, re-established, monumented, re-monumented, recovered, found as expressed below:



NOTE: Not more than 4 corners, all in the same town and range, may be recorded on this certificate.

A. Description of original monument and accessories and/or subsequent restoration:
(I-2) 1/4 Corner Common to Sections 2 and 3, T45N-R1E


Original Notes : 24 September 1845 - James H. Mullett
Set Quarter Section Post
Witnesses: 12" Cedar N49°E 24 links
12" DO N65°W 07 links

Corner reestablished in 1991 by L.R. Rogers on line between the Northeast and Southeast corners of Section 3 and on the extension of a fence line to the East.

B. Description of corner evidence found and/or method applied in restoring or reestablishing corner:


(I-2) This corner is being perpetuated as part of the Chippewa County Remonumentation Program.

Found 1/2" iron pin with L.S. cap #29251, 2' East of centerline of Riverside Drive, on the extension of a fence line to the East and on line between the Northeast and Southeast corners of Section 3. Distances to North and South match County Surveyor notes. Accepted corner position as found.



C. Description of monument for corner and accessories established to perpetuate locating the position of the corner:
(I-2) Corner is a 1/2" iron pin with P.S. cap 29251, 2' East of the centerline of Riverside Drive.

Witnesses: Utility Pole	N23°E	141.83'
Corner Fence Post	S89°E	47.60'
Utility Pole (DR1/76E3/10)	S14°E	169.04'
11" Poplar	S27°W	111.46'



Signed by *Larry R. Rogers* Date 30 Nov 1993

Surveyor's Michigan License No. 29251

NOTE: Bearings are compass bearings corrected for declination.
Distances are to a nail in side of witness objects unless noted.