

MAR 09 1994

COMMISSION

Chippewa County Remonumentation Corner

RECEIVED FOR RECORD
CHIPPEWA COUNTY
STATE OF MICHIGAN

LAND CORNER RECORDATION CERTIFICATE

Filing Requirement of Act 74, Mich. P.A. 1970

93 DEC 29 AM 10:27

For corners in

Chippewa

(County)

Located In:

Corner Code #

- 1. Public Land Survey T 45N R 1E I-5
- 2. Property Controlling in Section S _____ T _____ R _____
- 3. Miscellaneous Property in Sec. S _____ T _____ R _____

- 4. Lot No. _____, Recorded Plat _____
- 5. Private Claims _____

J. Roger Malott
REGISTER OF DEEDS

Register of Deeds Stamp & File Number

I, Larry R. Rogers, in a field survey on November 12, 1993

do hereby certify that under requirements of P.A. 74, Michigan P.A. of 1970, the corner points mentioned in lines 1 and 2 above were in conformance with regulations and rules therefore as required in the current manual of survey instructions of the United States Department of the Interior, Bureau of Land Management or by a decree of a Court of Law and/or that the corner points mentioned in lines 3, 4 and 5 above were in conformance with the rules of the Michigan Board of Land Surveyors or by a Decree of a Court of Law; established, re-established, monumented, re-monumented, recovered, found as expressed below:

NOTE: Not more than 4 corners, all in the same town and range, may be recorded on this certificate.

A. Description of original monument and accessories and/or subsequent restoration:

(I-5) Section Corner Common to Sections 10, 11, 14 & 15, T45N-R1E

Corner was previously recorded by T.M. Kelly in Liber 2, Page 92 of the Chippewa County Corner Records. Corner was also recorded in 1987 by W.L. Karr in Liber 7, Page 7 as a 1/2" iron pin with the following witnesses:

- Power Pole (371) S68°E 49.43'
- Power Pole (DR1/76F/8) N40°W 56.97'
- 10" Yellow Birch S56°W 111.20'
- 8" Balsam Fir N26°W 107.92'

B. Description of corner evidence found and/or method applied in restoring or reestablishing corner:



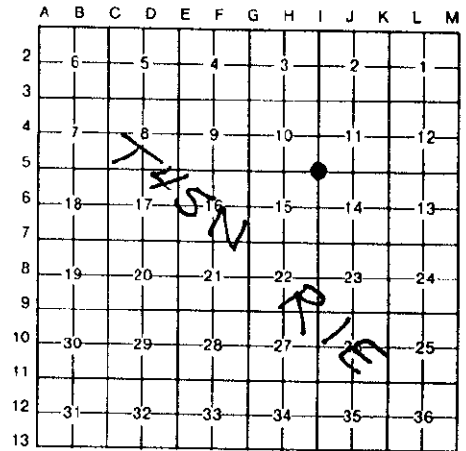
(I-5) This corner is being perpetuated as part of the Chippewa County Remonumentation Program.

This corner was removed by the Chippewa County Road Commission during reconstruction of Riverside Drive and replaced with an empty monument box. Corner was reset in monument box in 1991 from remaining witnesses from 1987 record. Accepted corner position as found and established one new witness. In reviewing 1987 field notes, the distance to the Yellow Birch should have been recorded as 115.20'.

C. Description of monument for corner and accessories established to perpetuate locating the position of the corner:

(I-5) Corner is a 1/2" iron pin with P.S. Cap #29251 in monument box in centerline of Riverside Drive and 11.5' South of centerline of Fourteen Mile Road to the West.

- Witnesses: Cut off Utility Pole S68°E 49.65'
- 14" Poplar S44°E 47.46'
- 10" Yellow Birch S56°W 115.20'
- Utility Pole (DR1/76F/8) N40°W 56.97'



Signed by *[Signature]*

Date 30 Nov 1993

Surveyor's Michigan License No. 29251

NOTE: Bearings are compass bearings corrected for declination. Distances are to a nail in side of witness objects unless noted.