

MAR 09 1994

Chippewa County Remonumentation Corner

RECEIVED FOR RECORD  
CHIPPEWA COUNTY  
STATE OF MICHIGAN

LAND CORNER RECORDATION CERTIFICATE

Filing Requirement of Act 74, Mich. P.A. 1970

93 DEC 29 AM 10:27

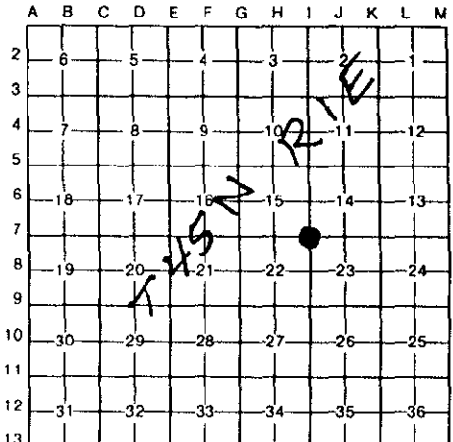
For corners in COMMISSION

Chippewa (County)	Located In:	Corner Code #
1. Public Land Survey	T <u>45N</u> R <u>1E</u>	<u>I-7</u>
	T _____ R _____	_____
	T _____ R _____	_____
	T _____ R _____	_____
2. Property Controlling in Section	S _____ T _____ R _____	_____
	S _____ T _____ R _____	_____
3. Miscellaneous Property in Sec.	S _____ T _____ R _____	_____
	S _____ T _____ R _____	_____

*J. Roger Matlock*  
REGISTER OF DEEDS

Register of Deeds Stamp & File Number

4. Lot No. \_\_\_\_\_, Recorded Plat \_\_\_\_\_  
5. Private Claims \_\_\_\_\_



I, Larry R. Rogers, in a field survey on November 12, 19 93

do hereby certify that under requirements of P.A. 74, Michigan P.A. of 1970, the corner points mentioned in lines 1 and 2 above were in conformance with regulations and rules therefore as required in the current manual of survey instructions of the United States Department of the Interior, Bureau of Land Management or by a decree of a Court of Law and/or that the corner points mentioned in lines 3, 4 and 5 above were in conformance with the rules of the Michigan Board of Land Surveyors or by a Decree of a Court of Law; established, re-established, monumented, re-monumented, recovered, found as expressed below:

**NOTE: Not more than 4 corners, all in the same town and range, may be recorded on this certificate.**


A. Description of original monument and accessories and/or subsequent restoration:  
(I-7) Section Corner Common to Sections 14, 15, 22 & 23, T45N-R1E

This corner was previously recorded in 1982 by J. L. Fletcher in Liber 6, Page 16 of the Chippewa County corner Records as a 3/4" square bolt with the following witnesses:

Anchor Pole	N50°E	67.24'
Pole	S48°W	69.94'
Northwest corner of Barbeau Post Office	S46°E	89.94'


B. Description of corner evidence found and/or method applied in restoring or reestablishing corner:  
(I-7) This corner is being perpetuated as part of the Chippewa County Remonumentation Program.

Corner was removed by the Chippewa County Road Commission during reconstruction of Riverside Drive and replaced with a monument box. Corner was replaced in monument box from three witnesses of 1982 record. Corner falls 3.5' West of the centerline of Riverside Drive and 3.8' North of the centerline of Fifteen Mile Road.



C. Description of monument for corner and accessories established to perpetuate locating the position of the corner:  
(I-7) Corner is a 1/2" iron pin with P.S. cap #29251 in monument box.

Witnesses: Utility Pole (22/337)	N46°E	67.25'
Utility Pole (D22/191)	S65°E	142.35'
Northwest corner of Post Office	S53°E	89.84'
Utility Pole (DR2/19)	S43°W	69.91'



Signed by [Signature] Date 30 Nov 1993  
Surveyor's Michigan License No. 29251