

MAR 09 1984

COMMISSION

Chippewa County Remonumentation Corner

RECEIVED FOR RECORD
CHIPPEWA COUNTY
STATE OF MICHIGAN

LAND CORNER RECORDATION CERTIFICATE
Filing Requirement of Act 74, Mich. P.A. 1970

93 DEC 29 AM 10: 27

For corners in

Chippewa

(County)

Located In:

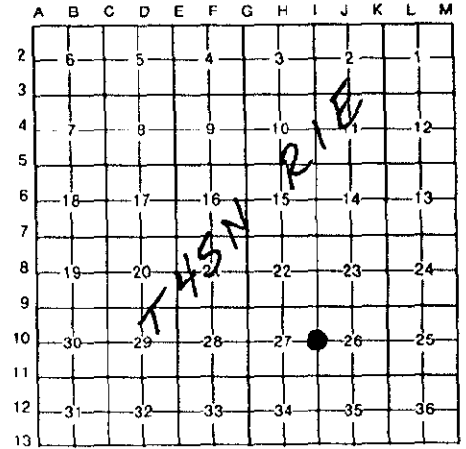
Corner Code #

- 1. Public Land Survey T 45N R 1E I-10
- T _____ R _____
- T _____ R _____
- T _____ R _____
- 2. Property Controlling S _____ T _____ R _____
- in Section S _____ T _____ R _____
- 3. Miscellaneous S _____ T _____ R _____
- Property in Sec. S _____ T _____ R _____
- 4. Lot No. _____, Recorded Plat _____
- 5. Private Claims _____

J. Roger Malott
REGISTER OF DEEDS

Register of Deeds Stamp & File Number

I, Larry R. Rogers, in a field survey on November 12, 19 93, do hereby certify that under requirements of P.A. 74, Michigan P.A. of 1970, the corner points mentioned in lines 1 and 2 above were in conformance with regulations and rules therefore as required in the current manual of survey instructions of the United States Department of the Interior, Bureau of Land Management or by a decree of a Court of Law and/or that the corner points mentioned in lines 3, 4 and 5 above were in conformance with the rules of the Michigan Board of Land Surveyors or by a Decree of a Court of Law; established, re-established, monumented, re-monumented, recovered, found as expressed below:



NOTE: Not more than 4 corners, all in the same town and range, may be recorded on this certificate.

A. Description of original monument and accessories and/or subsequent restoration:
(I-10) 1/4 Corner Common to Sections 26 & 27, T45N-R1E


Corner position was restored in 1984 by D.B. Babbitt (M.D.N.R.) and recorded in Liber 6, Page 162 of the Chippewa County Corner Records as a 1" iron pipe with R.L.S. cap buried in centerline of Riverside Drive, with the following witnesses:

Power Pole	S89°W	47.1'
Fence Post	N43°W	58.2'
Fence Post	S85°E	60.5'
Telephone Pole	N37°E	89.6'

B. Description of corner evidence found and/or method applied in restoring or reestablishing corner:

(I-10) This corner is being perpetuated as part of the Chippewa County Remonumentation Program.


Found bent 1" pipe in centerline of Riverside Drive, on extension of drainage ditch to the West and extension of fence line to the East. Replaced bent pipe with 3/4" x 24" iron pin with plastic remonumentation cap. Corner position checks with four recovered witnesses from 1984 record.



C. Description of monument for corner and accessories established to perpetuate locating the position of the corner:

(I-10) Corner is a 3/4" iron pin with plastic remonumentation cap in centerline of Riverside Drive.

Witnesses: Utility Pole	N28°E	89.48'
Fence Post	East	60.68'
Utility Pole	S81°W	47.04'
Fence Post	N49°W	58.17'



Signed by

[Handwritten Signature]

Date

30 NOV 1993

Surveyor's Michigan License No.

29251

NOTE: Bearings are compass bearings corrected for declination.
Distances are to a nail in side of witness objects unless noted.