

# SURVEY & REMONUMENTATION

APR 26 1995

CHIPPEWA COUNTY REMONUMENTATION CORNER

LAND CORNER RECORDATION CERTIFICATE

Filing Requirement of Act 74, Mich. P.A. 1970

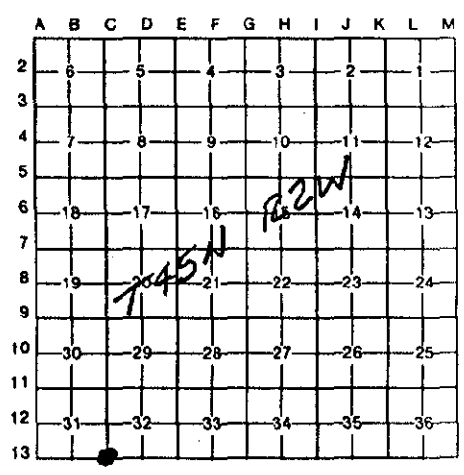
For corners in COMMISSION

<u>Chippewa</u> <small>(County)</small>	Located In:	Corner Code <u>#</u>
1. Public Land Survey	T <u>45N</u> R <u>2W</u>	<u>C-13</u>
	T _____ R _____	_____
	T _____ R _____	_____
	T _____ R _____	_____
2. Property Controlling in Section	S _____ T _____ R _____	_____
	S _____ T _____ R _____	_____
3. Miscellaneous Property in Sec.	S _____ T _____ R _____	_____
	S _____ T _____ R _____	_____
4. Lot No. _____, Recorded Plat _____		
5. Private Claims _____		

\$ 7.00 LAND CORNER  
 \$ 2.00 MSSR.  
 19 DEC 94 10:19 A.M. RECEIPT# 1769  
 RECEIVED FOR RECORD  
 CHIPPEWA COUNTY - STATE OF MICHIGAN  
 SHARON H. KENNEDY, REGISTER OF DEEDS  
 Register of Deeds Stamp & File Number

I, William L. Karr, in a field survey on November 21, 19 94, do hereby certify that under requirements of P.A. 74, Michigan P.A. of 1970, the corner points mentioned in lines 1 and 2 above were in conformance with regulations and rules therefore as required in the current manual of survey instructions of the United States Department of the Interior, Bureau of Land Management or by a decree of a Court of Law and/or that the corner points mentioned in lines 3, 4 and 5 above were in conformance with the rules of the Michigan Board of Land Surveyors or by a Decree of a Court of Law; established, re-established, monumented, re-monumented, recovered, found as expressed below:



**NOTE: Not more than 4 corners, all in the same town and range, may be recorded on this certificate.**



A. Description of original monument and accessories and/or subsequent restoration:  
(C-13) Standard Corner Sections 31/32, T.45 N., R.2 W.  
1840: Wm. Burt set post Birch 7 N77 1/2W 34 lks  
Maple N67E 37 lks

B. Description of corner evidence found and/or method applied in restoring or reestablishing corner:  
(C-13) This corner is being re-established as part of the Chippewa County Remonumentation program.  
 Found no evidence of original corner. Found a pk nail in the centerline of Tilson Road which had been previously used as Closing Corner 6/5. The pk nail represented the location of an iron or pipe in Tilson Road prior to the road being raised. Accepted the pk nail as Closing Corner 6/5 and re-established Standard Corner 31/32, 19.80' to the West (GLO is 19.80').

C. Description of monument for corner and accessories established to perpetuate locating the position of the corner:  
(C-13) Corner is a 3/4"x 24" iron with plastic "Chippewa County Remonumentation" cap and falls 19.80' West of the centerline of Tilson Road and approximately 3' North of the centerline of an East-West road.  
 Witnesses: P. Pole N70°E 75.98'  
               "v" notch in end of cap N69°E 51.54'  
               P. Pole S60°E 75.91'  
               P. Pole S31°W 33.72'  
               14" Spruce N53°W 50.31'



Signed by William L. Karr Date 12/08/94 723-12

Surveyor's Michigan License No. 27450

**NOTE: Bearings are compass bearings corrected for declination.  
 Distances are to a nail in side of witness objects unless noted.**