

RECORDS & DIVISION

CHIPPEWA COUNTY REMONUMENTATION CORNER

MAR 27 1996

LAND CORNER RECORDATION CERTIFICATE

Filing Requirement of Act 74, Mich. P.A. 1970\$ 7.00 LAND CORNER

For corners in

COMMISSION

\$ 2.00 MSSR

29 FEB 96 9:26 A.M. RECEIPT# 462

RECEIVED FOR RECORD

CHIPPEWA COUNTY - STATE OF MICHIGAN
SHARON H. KENNEDY, REGISTER OF DEEDS

Chippewa (County) Located In: Corner Code #

1. Public Land Survey T46N R 2W (A-3) Same
T46N R 3W (M-3) Corner
T R
T R

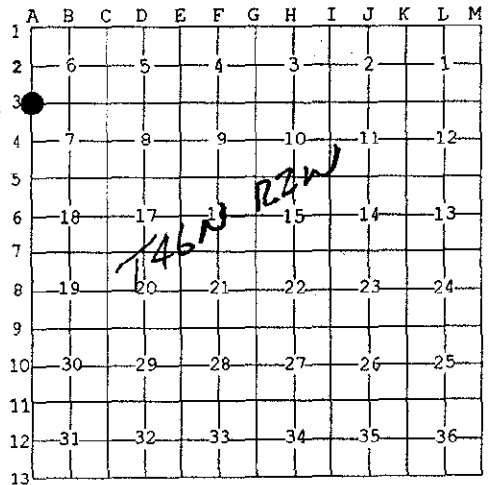
2. Property Controlling in Section S T R
S T R

3. Miscellaneous Property in Sec. S T R
S T R

Register of Deeds Stamp & File Number

4. Lot No. _____, Recorded Plat _____
5. Private Claims _____

I, William L. Karr, in a field survey on Dec. 13, 1995 do hereby state that under requirements of P.A. 74, Michigan P.A. of 1970, the corner points mentioned in lines 1 and 2 above were in conformance with regulations and rules therefore as required in the current manual of survey instructions of the United States Department of the Interior, Bureau of Land Management or by a decree of a Court of Law and /or that the corner points mentioned in lines 3, 4 and 5 above were in conformance with the rules of the Michigan Board of Land Surveyors or by a Decree of a Court of Law; established, re-established, monumented, recovered, found as expressed below:



NOTE: Not more than 2 corners, all in the same town and range, may be recorded on this certificate.

A. Description of original monument and accessories and/or subsequent restoration:

(A-3) Section Corner 6 & 7, T46N, R2W and 1 & 12, T46N, R3W (M-3)

1840: Austin Burt set post in 1840

Birch 14" S18°W 52 links Birch 16" N10°W 9 links

1941: Corner was restored in a G.L.O. dependant resurvey - set 6" diameter concrete monument with brass cap.

1975: Corner was recovered by B.L.M. and stamped "1975".

1980: J.H. Granger, L.S. 16041 found 6" concrete monument with brass cap. No witnesses.

B. Description of corner evidence found and/or method applied in restoring or reestablishing corner:



(A-3) This corner is being perpetuated as part of the Chippewa County Remonumentation program.

Found no evidence of corner position. Local land owner said significant logging activity took place in the area in the early 1980's. Granger Engineering located the corner as part of a Section survey for Section 7. We replaced the corner based on that section survey using corners to the East and South.

C. Description of monument for corner and accessories established to perpetuate locating the position of the corner:

(A-3) Corner is a 3/4" x 48" iron with "Chippewa County Remonumentation" cap.

Witnesses: 12" Spruce N46°W 151.21'
Fence Post S87°W 104.73'
1/2" x 24" Iron N45°E 45.00'
1/2" x 24" Iron S45°E 45.00'



Signed by William L. Karr
Surveyor's Michigan License No. 27450

Date 12/13/95

NOTE: Bearings are compass bearings corrected for declination. Distances are to a nail in side of witness objects unless noted. FORM APPROVED BY MICHIGAN STATE BOARD OF PROFESSIONAL SURVEYORS, JAN. 28, 1971
REVISED MAY 14, 1975
REVISED JAN., 1983
REVISED OCT., 1985