

CHIPPEWA COUNTY REMONUMENTATION CORNER

MAR 27 1996

LAND CORNER RECORDATION CERTIFICATE
Filing Requirement of Act 74, Mich. P.A. 1970

For corners in **COMMISSION**

Chippewa Located in: Corner Code #
(County)

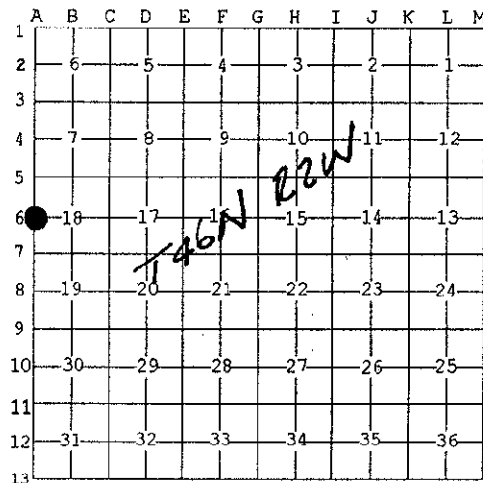
1. Public Land Survey T46N R 2W A-6 Same
T46N R 3W M-6/ Corner
T R
T R
2. Property Controlling S T R
in Section S T R
3. Miscellaneous S T R
Property in Sec. S T R

\$ 7.00 LAND CORNER
\$ 2.00 MSSR
29 FEB 96 9:27 A.M. RECEIPT# 462
RECEIVED FOR RECORD
CHIPPEWA COUNTY - STATE OF MICHIGAN
SHARON H. KENNEDY, REGISTER OF DEEDS

Register of Deeds Stamp & File Number

4. Lot No. _____, Recorded Plat _____
5. Private Claims _____

I, William L. Karr, in a field survey on Dec. 13, 1995 do hereby state that under requirements of P.A. 74, Michigan P.A. of 1970, the corner points mentioned in lines 1 and 2 above were in conformance with regulations and rules therefore as required in the current manual of survey instructions of the United States Department of the Interior, Bureau of Land Management or by a decree of a Court of Law and /or that the corner points mentioned in lines 3, 4 and 5 above were in conformance with the rules of the Michigan Board of Land Surveyors or by a Decree of a Court of Law; established, re-established, monumented, recovered, found as expressed below:



NOTE: Not more than 2 corners, all in the same town and range, may be recorded on this certificate.

A. Description of original monument and accessories and/or subsequent restoration:


(A-6) 1/4 Corner common to Section 18, T46N, R2W and Section 13, T46N, R3W (M-6)

1840: Austin Burt set post
Witnesses: 8" Fir S53°W 16 links
14" Birch N62°W 32 links

B. Description of corner evidence found and/or method applied in restoring or reestablishing corner:

(A-6) This corner is being perpetuated as part of the Chippewa County Remonumentation program.


Found no evidence of original corner or subsequent restoration. Re-established corner midway and on line between section corners to the North and South.



C. Description of monument for corner and accessories established to perpetuate locating the position of the corner:

(A-6) Corner is a 3/4" x 24" iron with a plastic "Chippewa County Remonumentation" cap in approximate centerline of Irish Line Road.

Witnesses: Fence Post N30°W 56.62'
Fence Post S15°W 121.11'
6" Spruce N69°E 39.08'
5" Spruce S35°E 51.50'



Signed by William L. Karr
Surveyor's Michigan License No. 27450

Date 12/13/95

NOTE: Bearings are compass bearings corrected for declination. Distances are to a nail in side of witness objects unless noted.

FORM APPROVED BY MICHIGAN STATE BOARD OF PROFESSIONAL SURVEYORS, JAN. 28, 1971
REVISED MAY 14, 1975
REVISED JAN., 1983
REVISED OCT., 1985