

SURVEY &
REMONUMENTATION

MAY 28 1997

COMMISSION

CHIPPEWA COUNTY REMONUMENTATION CORNER

LAND CORNER RECORDATION CERTIFICATE

Filing Requirement of Act 74, Mich. P.A. 1970 \$7.00 LAND CORNER

For corners in

<u>Chippewa</u> (County)	Located In:	Corner Code #
1. Public Land Survey	T <u>46</u> N R <u>2</u> W	C-4
	T _____ R _____	_____
	T _____ R _____	_____
	T _____ R _____	_____
2. Property Controlling in Section	S _____ T _____ R _____	_____
	S _____ T _____ R _____	_____
3. Miscellaneous Property in Sec.	S _____ T _____ R _____	_____
	S _____ T _____ R _____	_____

\$2.00 MSSR
3/4/1997 2:04:01 PM Receipt #294
RECEIVED FOR RECORD
CHIPPEWA COUNTY - STATE OF MICHIGAN
SHARON H. KENNEDY, REGISTER OF DEEDS

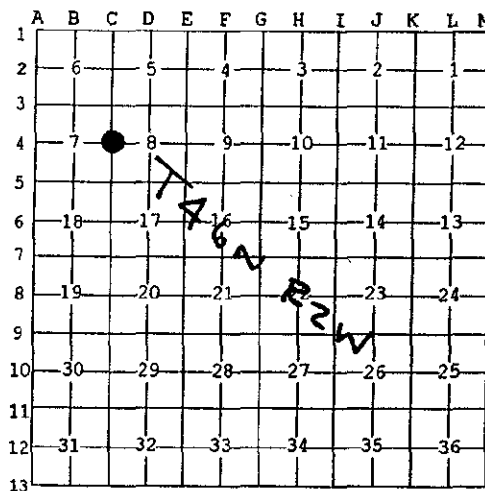
BOOK 10 PAGE 62

Register of Deeds Stamp & File Number

4. Lot No. _____, Recorded Plat _____
5. Private Claims _____

I, William L. Karr, in a field survey on Dec. 2, 1996 do hereby state that under requirements of P.A. 74, Michigan P.A. of 1970, the corner points mentioned in lines 1 and 2 above were in conformance with regulations and rules therefore as required in the current manual of survey instructions of the United States Department of the Interior, Bureau of Land Management or by a decree of a Court of Law and /or that the corner points mentioned in lines 3, 4 and 5 above were in conformance with the rules of the Michigan Board of Land Surveyors or by a Decree of a Court of Law, established, re-established, monumented, recovered, found as expressed below:

NOTE: Not more than 2 corners, all in the same town and range, may be recorded on this certificate.



A. Description of original monument and accessories and/or subsequent restoration:

(C-4) 1/4 Corner Common to Sections 7 & 8, T.46 N., R.2 W.

1849: H. Mellen set post Y. Birch 12 N32°E 12 Y Birch 12 S76°W 25

1905: County Surveyor records show witnesses.


1977: J.H. Granger, P.S. 16041 re-established corner from evidence of old ties (1905). Corner was recorded in Liber 1, Page 252 of the Chippewa County Corner Records.

1994: L.E. Weinreis, P.S. 32343 found corner as recorded in 1977. Corner was re-recorded in Liber 7, Page 324 of the Chippewa County Corner Records.

B. Description of corner evidence found and/or method applied in restoring or reestablishing corner:

(C-4) This Corner is being perpetuated as part of the Chippewa County Remonumentation Program.

Found no evidence of original corner. Found 1/2" iron with cap No. 16041 as recorded in 1994. Accepted corner position and added witnesses.




C. Description of monument for corner and accessories established to perpetuate locating the position of the corner.

(C-4) Corner is a 1/2" iron with cap No. 16041. Corner falls in ditch on extension of road centerlines to the North and West (Irish Line road).

Witnesses:	2nd. fence post North of gate	N22°E	116.69'
	Corner fence post	S42°E	50.25' (existing)
	Power pole (#BR1/36)	S42°W	42.87' (existing)
	Corner fence post (deflection point)	N66°W	117.37' (existing)

Signed by William L. Karr
Surveyor's Michigan License No. 27450

Date 12-30-96



NOTE: All bearings are compass bearings corrected for declination. All distances are to a nail in side of witness objects unless noted.