

SURVEY & REMONUMENTATION

CHIPPEWA COUNTY REMONUMENTATION CORNER

MAY 28 1997

LAND CORNER RECORDATION CERTIFICATE
Filing Requirement of Act 74, Mich. P.A. 1970 **\$7.00 LAND CORNER**

For corners in **COMMISSION**

<u>Chippewa</u> (County)	Located In:	Corner Code #
1. Public Land Survey	T <u>46</u> N R <u>2</u> W	C-5
	T___ R___	_____
	T___ R___	_____
	T___ R___	_____
2. Property Controlling in Section	S___ T___ R___	_____
	S___ T___ R___	_____
3. Miscellaneous Property in Sec.	S___ T___ R___	_____
	S___ T___ R___	_____

\$2.00 MSSR
3/4/1997 2:07:26 PM Receipt #294
RECEIVED FOR RECORD
CHIPPEWA COUNTY - STATE OF MICHIGAN
SHARON H. KENNEDY, REGISTER OF DEEDS

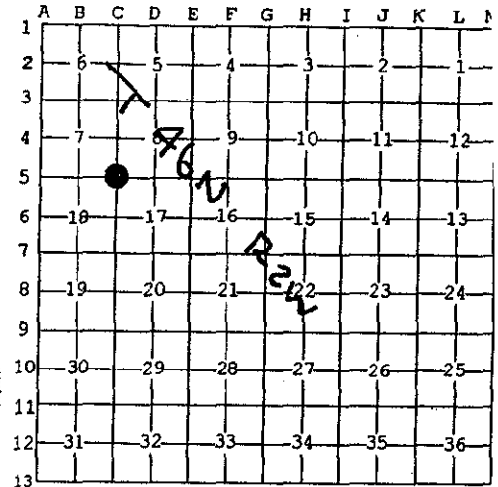

BOOK **10** PAGE **63**

Register of Deeds Stamp & File Number

4. Lot No. _____, Recorded Plat _____
5. Private Claims _____

I, William L. Karr, in a field survey on Dec. 4, 1996 do hereby state that under requirements of P.A. 74, Michigan P.A. of 1970, the corner points mentioned in lines 1 and 2 above were in conformance with regulations and rules therefore as required in the current manual of survey instructions of the United States Department of the Interior, Bureau of Land Management or by a decree of a Court of Law and/or that the corner points mentioned in lines 3, 4 and 5 above were in conformance with the rules of the Michigan Board of Land Surveyors or by a Decree of a Court of Law, established, re-established, monumented, recovered, found as expressed below:

NOTE: Not more than 2 corners, all in the same town and range, may be recorded on this certificate.



A. Description of original monument and accessories and/or subsequent restoration:
(C-5) Section Corner Common to Sections 7, 8, 17 & 18, T.46 N., R.2 W.
1849: H. Mellen set post Cedar 12 S32°E 33
Y. Birch 10 S55°W 10

1905+: County Surveyor's notes show corner ties.


1980: J.H. Granger, P.S. 16041 re-established corner by single proportionate measurement using original government distances between found Section corners. Corner was recorded in Liber 1, Page 251 of the Chippewa County Corner Records. Corner was re-recorded in Liber 4, Page 375.

B. Description of corner evidence found and/or method applied in restoring or reestablishing corner:
(C-5) This Corner is being perpetuated as part of the Chippewa County Remonumentation Program.

Found no evidence of original corner. Found corner as recorded in 1980 and (3) witnesses. Accepted corner position as found and established (1) new witness.

C. Description of monument for corner and accessories established to perpetuate locating the position of the corner:
(C-5) Corner is a 1/2" iron (flush) in a 4" concrete monument. Corner falls on the extension of a fence line to the North and on a fence line to the East.

Witnesses:	Corner fence post	North	22.72
	13" W. Birch	S85°E	94.25' (existing)
	12" Aspen	S56°E	70.00' (existing)
	1-1/2" iron pipe	S87°W	33.00' (existing)



Signed by William L. Karr
Surveyor's Michigan License No. 27450

Date 12-30-96

NOTE: All bearings are compass bearings corrected for declination. All distances are to a nail in side of witness objects unless noted.