

CHIPPEWA COUNTY REMONUMENTATION CORNER

MAR 27 1996

COMMISSION

LAND CORNER RECORDATION CERTIFICATE  
Filing Requirement of Act 74, Mich. P.A. 1970

For corners in

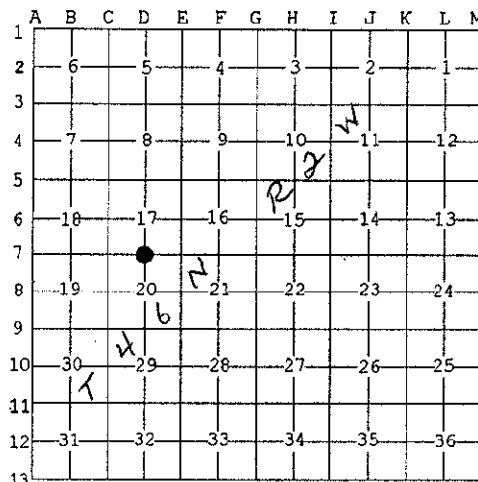
<u>Chippewa</u> (County)	Located In:	Corner Code #
1. Public Land Survey	<u>T46N R2W</u>	<u>D-7</u>
	T ___ R ___	_____
	T ___ R ___	_____
	T ___ R ___	_____
2. Property Controlling in Section	S ___ T ___ R ___	_____
	S ___ T ___ R ___	_____
3. Miscellaneous Property in Sec.	S ___ T ___ R ___	_____
	S ___ T ___ R ___	_____

\$ 7.00 LAND CORNER  
\$ 2.00 MSSR  
29 FEB 96 9:29 A.M. RECEIPT# 462  
RECEIVED FOR RECORD  
CHIPPEWA COUNTY - STATE OF MICHIGAN  
SHARON H. KENNEDY, REGISTER OF DEEDS

Register of Deeds Stamp & File Number

4. Lot No. \_\_\_\_\_, Recorded Plat \_\_\_\_\_  
5. Private Claims \_\_\_\_\_

I, Larry R. Rogers, in a field survey on Dec. 19, 1995 do hereby state that under requirements of P.A. 74, Michigan P.A. of 1970, the corner points mentioned in lines 1 and 2 above were in conformance with regulations and rules therefore as required in the current manual of survey instructions of the United States Department of the Interior, Bureau of Land Management or by a decree of a Court of Law and /or that the corner points mentioned in lines 3, 4 and 5 above were in conformance with the rules of the Michigan Board of Land Surveyors or by a Decree of a Court of Law; established, re-established, monumented, recovered, found as expressed below:



NOTE: Not more than 2 corners, all in the same town and range, may be recorded on this certificate.

A. Description of original monument and accessories and/or subsequent restoration:

(D-7) South 1/4 Corner of Section 17, T46N, R2W


1849: Harvey Mellen "set Black Ash Post" with the following witnesses:  
12" Cedar N10E 10 links 20" Y. Birch S40E 42 links

1992: Larry R. Rogers, P.S. 29251 set corner midway and on-line between the Southwest and Southeast corners of Section 17 and recorded in Liber 7, Page 151 of the Chippewa County Corner Records with the following witnesses:  
10" Spruce N47°E 73.03' Guard Rail Post S20°W 42.18'  
Guard Rail Post S06°E 42.97' 9" Spruce N71°W 63.93'

B. Description of corner evidence found and/or method applied in restoring or reestablishing corner:

(D-7) this corner is being perpetuated as part of the Chippewa County Remonumentation Program.


Found no evidence of original corner position. Found 1/2" iron with plastic cap #29251 20.3 feet North of centerline of State Highway M-28. Distance to Southwest corner of Section 17 is 2652.96 feet and to Southeast corner is 2652.98 feet. Recovered four witnesses from previous recording.



C. Description of monument for corner and accessories established to perpetuate locating the position of the corner:

(D-7) Corner is 1/2" iron with plastic cap #29251, 20.3 feet North of centerline of State Highway M-28.

Witnesses: 10" Spruce N47°E 73.03'  
Guard Rail Post S06°E 42.97'  
Guard Rail Post S20°W 42.18'  
9" Spruce N71°W 63.93'



Signed by [Signature]  
Surveyor's Michigan License No. 29251

Date 30 DEC 1995

NOTE: Bearings are compass bearings corrected for declination. Distances are to a nail in side of witness objects unless noted.