

MAY 28 1997

CHIPPEWA COUNTY REMONUMENTATION CORNER

COMMISSION

LAND CORNER RECORDATION CERTIFICATE
Filing Requirement of Act 74, Mich. P.A. 1970 \$7.00 LAND CORNER

For corners in

Chippewa (County)	Located In:	Corner Code #
1. Public Land Survey	T 46N R 2W	E-6
	T ___ R ___	___
	T ___ R ___	___
	T ___ R ___	___
2. Property Controlling in Section	S ___ T ___ R ___	___
	S ___ T ___ R ___	___
3. Miscellaneous Property in Sec.	S ___ T ___ R ___	___
	S ___ T ___ R ___	___

\$2.00 NSSR
3/4/1997 2:19:53 PM Receipt #294
RECEIVED FOR RECORD
CHIPPEWA COUNTY - STATE OF MICHIGAN
SHARON H. KENNEDY, REGISTER OF DEEDS

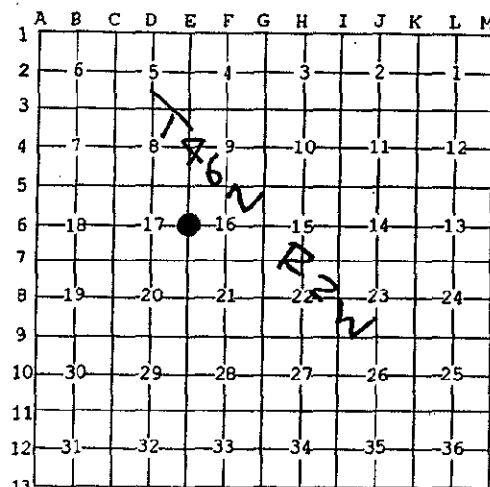

BOOK 10 PAGE 75

Register of Deeds Stamp & File Number

4. Lot No. _____, Recorded Plat _____
5. Private Claims _____

I, William L. Karr, in a field survey on Nov. 25, 1996 do hereby state that under requirements of P.A. 74, Michigan P.A. of 1970, the corner points mentioned in lines 1 and 2 above were in conformance with regulations and rules therefore as required in the current manual of survey instructions of the United States Department of the Interior, Bureau of Land Management or by a decree of a Court of Law and for that the corner points mentioned in lines 3, 4 and 5 above were in conformance with the rules of the Michigan Board of Land Surveyors or by a Decree of a Court of Law, established, re-established, monumented, recovered, found as expressed below:

NOTE: Not more than 2 corners, all in the same town and range, may be recorded on this certificate.



A. Description of original monument and accessories and/or subsequent restoration:
(E-6) 1/4 Corner Common to Sections 16 & 17, T.46 N., R.2 W.
1849: H. Mellen set post Maple 5 S25°E 11
Maple 14 N27°W 21

1908: County Surveyor notes for Section 16 show West line of Section 16 as measuring 5267 (2631' for North 1/2 mile; 2636' for South 1/2 mile).

1994: L.R. Rogers, P.S. 29251 found PK nail in pavement of M-221 on extension of fences to the East and West. Nail fell on-line between Section corners to the North and South. Nail was accepted and replaced with a 1/2" x 18" iron and cap No. 29251. Corner was recorded in Liber 9, Page 148 of the Chippewa County Corner Records.

B. Description of corner evidence found and/or method applied in restoring or reestablishing corner:
(E-6) This Corner is being perpetuated as part of the Chippewa County Remonumentation Program.


Found no evidence of original corner. Found 1/2" iron with cap No. 29251 as described above but in a monument box. Distance North to Section corner is 2641.79'. (C.S. is 2631'); distance South is 2634.98'. (C.S. is 2636'). All witnesses from 1994 recording were recovered. Some differences in bearings were found. Distances are substantially the same. Accepted corner position as found.

C. Description of monument for corner and accessories established to perpetuate locating the position of the corner:
(E-6) Corner is a 1/2" iron with cap No. 29251 in monument box. Corner falls 0.3' West of the centerline of M-221 on extension of fence lines to East and West.

Witnesses:	Center phone cable box (2/11R)	N27°E	135.01' (existing)
	Center phone cable box (2/12)	S60°E	64.56' (existing)
	Power pole	S27°W	119.94' (existing)
	Power pole (#E-70)	N25°W	87.50' (existing)

Signed by William L. Karr
Surveyor's Michigan License No. 27450

Date 12-30-96



NOTE: All bearings are compass bearings corrected for declination. All distances are to a nail in side of witness objects unless noted.