

APR 07 1998

LAND CORNER RECORDATION CERTIFICATE
Filing Requirement of Act 74, Mich. P.A. 1970
Chippewa County Remonumentation Corner

SECTION

For corners in

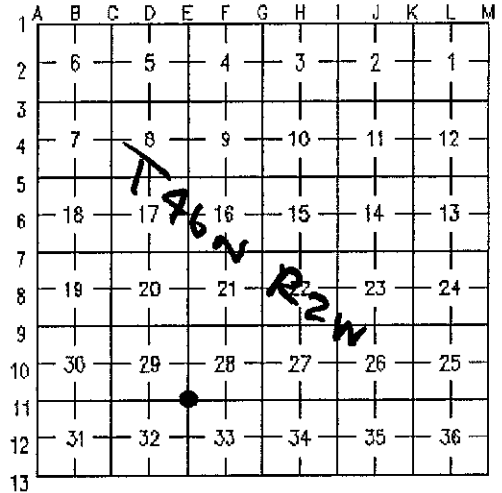
Chippewa	Located In:	Corner Code #
1. Public Land Survey	T <u>46N</u> R <u>2W</u>	<u>E-11</u>
	T ___ R ___	
	T ___ R ___	
	T ___ R ___	
2. Property Controlling in Section	S ___ T ___ R ___	
	S ___ T ___ R ___	
3. Miscellaneous Property in Sec.	S ___ T ___ R ___	
	S ___ T ___ R ___	

\$7.00 LAND CORNER
\$2.00 MSSR
12 Mar 1998 12:43:31 PM Receipt #6527
RECEIVED FOR RECORD
CHIPPEWA COUNTY - STATE OF MICHIGAN
SHARON H. KENNEDY, REGISTER OF DEEDS
BOOK 10 PAGE 227
Register of Deeds Stamp & File Number

4. Lot No. _____, Recorded Plat _____
5. Private Claims _____

I, William L. Karr, in a field survey on November 28, 1997, do hereby state that under requirements of P.A. 74, Michigan P.A. of 1970, the corner points mentioned in lines 1 and 2 above were in conformance with regulations and rules therefore as required in the current manual of survey instructions of the United States Department of the Interior, Bureau of Land Management or by a decree of a Court of Law and/or that the corner points mentioned in lines 3, 4 and 5 above were in conformance with the rules of the Michigan Board of Land Surveyors or by a Decree of a Court of Law; established, re-established, monumented, recovered, found as expressed below:


NOTE: Not more than 2 corners, all in the same town and range, may be recorded on this certificate.



A. Description of original monument and accessories and/or subsequent restoration:

(E-11) Section Corner Common to Sections 28, 29, 32 and 33, T.46 N., R.2 W.
1849 Harvey Mellen set Spruce post in original survey. Witnesses: Spruce 8 N69°E 38
Y. Birch 9 S52°W 34

Found no record of subsequent restoration.



B. Description of corner evidence found and/or method applied in restoring or reestablishing corner:


(E-11) Section Corner Common to Sections 28, 29, 32 and 33, T.46 N., R.2 W.
This corner is being perpetuated as part of the Chippewa County Remonumentation Program.

Found no evidence of the original corner or subsequent restoration. Found a North-South fence line in the general vicinity. Did not find any evidence that the fence was built based on a survey or found corner. Did not accept the fence as evidence. Reestablished the corner by double proportionate measurement using Section corner 29, 30, 31 and 32 (5288.41' - meas., 5314.32' - GLO); Section corner 20, 21, 28 and 29 (5273.09' meas., 5280' - GLO). Section corner 26, 27, 34 and 35 (10,496.69' - meas., 10,548.12' - GLO) and a Section corner 32, 33, 4 and 5 (5273.89' - meas., 5280.00' - GLO).

C. Description of monument for corner and accessories established to perpetuate locating the position of the corner:

(E-11) Section Corner Common to Sections 28, 29, 32 and 33, T.46 N., R.2 W.
Corner is a 3/4" x 24" iron with aluminum Chippewa County Remonumentation Corner cap. Corner falls 30'± West of a North-South fence (West side of old lane).

Witnesses:	Steel fence post	North	1.00'
	R. Maple 18"	N52°E	12.34'
	S. Maple 4"	S56°E	5.70'
	R. Maple 5"	S80°W	23.43'
	R. Maple 5"	N38°W	18.51'



Signed by William L. Karr

Date 12/29/97

Surveyor's Michigan License No. 27450

NOTE: All bearings are compass bearings corrected for declination (6°W). All distances are to a nail and tag in the side of witness object unless otherwise noted.