

APR 07 1998

LAND CORNER RECORDATION CERTIFICATE
Filing Requirement of Act 74, Mich. P.A. 1970
Chippewa County Remonumentation Corner

SECTION

For corners in

<u>Chippewa</u>	Located In:	Corner Code #
1. Public Land Survey	T <u>46N</u> R <u>2W</u>	<u>G-11</u>
	T ___ R ___	
	T ___ R ___	
	T ___ R ___	
2. Property Controlling in Section	S ___ T ___ R ___	
	S ___ T ___ R ___	
3. Miscellaneous Property in Sec.	S ___ T ___ R ___	
	S ___ T ___ R ___	

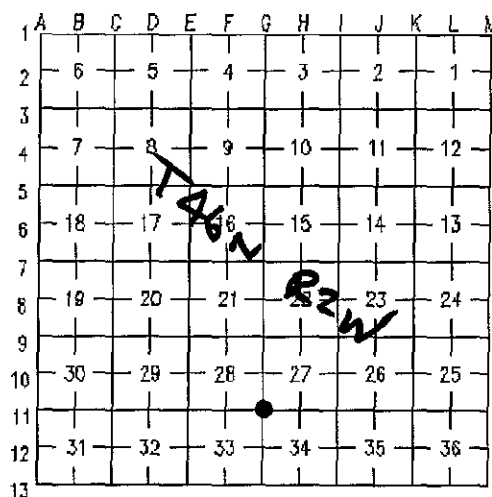
\$7.00 LAND CORNER
\$2.00 MSSR
12 Mar 1998 12:46:35 PM Receipt #6527
RECEIVED FOR RECORD
CHIPPWEA COUNTY - STATE OF MICHIGAN
SHARON H. KENNEDY, REGISTER OF DEEDS
BOOK 10 PAGE 232

Register of Deeds Stamp & File Number

4. Lot No. _____, Recorded Plat _____
5. Private Claims _____

I, William L. Karr, in a field survey on December 1, 1997, do hereby state that under requirements of P.A. 74, Michigan P.A. of 1970, the corner points mentioned in lines 1 and 2 above were in conformance with regulations and rules therefore as required in the current manual of survey instructions of the United States Department of the Interior, Bureau of Land Management or by a decree of a Court of Law and/or that the corner points mentioned in lines 3, 4 and 5 above were in conformance with the rules of the Michigan Board of Land Surveyors or by a Decree of a Court of Law; established, re-established, monumented, recovered, found as expressed below:

NOTE: Not more than 2 corners, all in the same town and range, may be recorded on this certificate.



A. Description of original monument and accessories and/or subsequent restoration:

(G-11) Section Corner Common to Sections 27, 28, 33 and 34, T.46 N., R.2 W.
1840 Harvey Mellen set W. Pine post in original survey. Witnesses: Spruce 5 N41°E 40
Sugar 7 S50°W 22

???? County Surveyor Corner Tie book notes a 24" monument and Cedar post along with (4) witnesses.

B. Description of corner evidence found and/or method applied in restoring or reestablishing corner:



(G-11) Section Corner Common to Sections 27, 28, 33 and 34, T.46 N., R.2 W.
This corner is being perpetuated as part of the Chippewa County Remonumentation Program.

Found no evidence of the original corner or subsequent restoration. Reestablished corner by double proportionate measurement using Section corner 26, 27, 34 and 35 (GLO - 5307.72'; meas. - 5281.34'); Section corner 33, 34, 3 and 4 (County Surveyor - 5267'; meas. - 5269.13'); Section corner 29, 30, 31 and 32 (GLO - 10,554.72'; meas. - 10,503.26') and Section corner 21, 22, 27 and 28 (County Surveyor - 5285'; meas. 5287.13').

C. Description of monument for corner and accessories established to perpetuate locating the position of the corner:

(G-11) Section Corner Common to Sections 27, 28, 33 and 34, T.46 N., R.2 W.
Corner is a 3/4" x 24" iron with plastic Chippewa County Remonumentation Corner cap and falls 4.5'± West of the centerline of Bound road (Asphalt).

Witnesses:	3/4" capped witness pipe	N46°E	77.99'
	(18" below grade)		
	Elm 6"	S52°E	38.23'
	Mag nail West end of culvert	S28°W	60.55'
	Fence post	N29°W	101.55'



Signed by William L. Karr

Date 12/12/97

Surveyor's Michigan License No. 27450

NOTE: All bearings are compass bearings corrected for declination (6°W). All distances are to a nail and tag in the side of witness object unless otherwise noted.