

MAY 28 1987

COMMISSION

CHIPPEWA COUNTY REMONUMENTATION CORNER

LAND CORNER RECORDATION CERTIFICATE

Filing Requirement of Act 74, Mich. P.A. 1970 \$7.00 LAND CORNER

For corners in

<u>Chippewa</u> (County)	Located In:	Corner Code #
1. Public Land Survey	T46N R 2W	H-5
	T___ R___	_____
	T___ R___	_____
	T___ R___	_____
2. Property Controlling in Section	S___ T___ R___	_____
	S___ T___ R___	_____
3. Miscellaneous Property in Sec.	S___ T___ R___	_____
	S___ T___ R___	_____

\$2.00 MSSR
3/4/1997 2:33:43 PM Receipt #294
RECEIVED FOR RECORD
CHIPPEWA COUNTY - STATE OF MICHIGAN
SHARON H. KENNEDY, REGISTER OF DEEDS

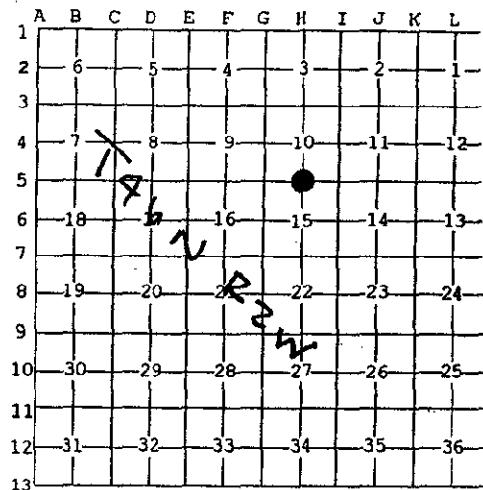

BOOK 10 PAGE 87

Register of Deeds Stamp & File Number

4. Lot No. _____, Recorded Plat _____
5. Private Claims _____

I, William L. Karr, in a field survey on Dec. 5, 1996 do hereby state that under requirements of P.A. 74, Michigan P.A. of 1970, the corner points mentioned in lines 1 and 2 above were in conformance with regulations and rules therefore as required in the current manual of survey instructions of the United States Department of the Interior, Bureau of Land Management or by a decree of a Court of Law and/or that the corner points mentioned in lines 3, 4 and 5 above were in conformance with the rules of the Michigan Board of Land Surveyors or by a Decree of a Court of Law; established, re-established, monumented, recovered, found as expressed below:

NOTE: Not more than 2 corners, all in the same town and range, may be recorded on this certificate.



A. Description of original monument and accessories and/or subsequent restoration.

(H-5) 1/4 Corner Common to Sections 10 & 15, T.46 N., R.2 W.

1849: H. Mellen set post Spruce 8 S35°W 18 Spruce 10 N29°E 15

1984: W.L. Karr, P.S. 27450 in a survey in Section 10. Re-established the corner at a fence intersection. Fences to the North and East. Corner was recorded in Liber 6, Page 128 of the Chippewa County Corner Records.

B. Description of corner evidence found and/or method applied in restoring or reestablishing corner.


(H-5) This Corner is being perpetuated as part of of the Chippewa County Remonumentation Program.

Found no evidence of original corner. Found corner as recorded in 1984 and (3) witnesses. Accepted corner position as found and added (1) new witness.

C. Description of monument for corner and accessories established to perpetuate locating the position of the corner:

(G-5) Corner is a 1/2" iron with cap No. 27450. Corner falls on extension of old fence lines to the North and East.

Witnesses:	10" Tamarack	N57°E	71.05' (existing)
	4" Spruce	S17°W	7.09' (existing)
	9" B. Spruce	S60°W	28.88' (existing)
	8" Cedar	N23°W	68.00'



Signed by William L. Karr

Date 12-30-96

Surveyor's Michigan License No. 27450

NOTE: All bearings are compass bearings corrected for declination. All distances are to a nail in side of witness objects unless noted.