

CHIPPEWA COUNTY REMONUMENTATION CORNER

MAR 27 1996

LAND CORNER RECORDATION CERTIFICATE  
Filing Requirement of Act 74, Mich. P.A. 1970

For corners in COMMISSION

Chippewa Located In: \_\_\_\_\_ Corner Code # \_\_\_\_\_  
(County)

1. Public Land Survey T46N R2W K-7  
T \_\_\_\_\_ R \_\_\_\_\_  
T \_\_\_\_\_ R \_\_\_\_\_  
T \_\_\_\_\_ R \_\_\_\_\_

2. Property Controlling in Section S \_\_\_\_\_ T \_\_\_\_\_ R \_\_\_\_\_  
S \_\_\_\_\_ T \_\_\_\_\_ R \_\_\_\_\_

3. Miscellaneous Property in Sec. S \_\_\_\_\_ T \_\_\_\_\_ R \_\_\_\_\_  
S \_\_\_\_\_ T \_\_\_\_\_ R \_\_\_\_\_

4. Lot No. \_\_\_\_\_, Recorded Plat \_\_\_\_\_

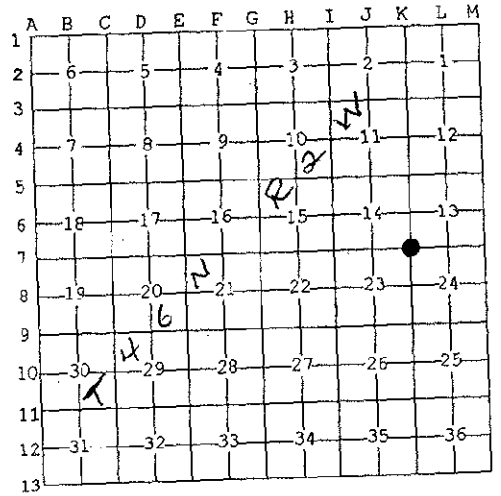
5. Private Claims \_\_\_\_\_

\$ 7.00 LAND CORNER  
\$ 2.00 MSSR  
29 FEB 96 9:34 A.M. RECEIPT# 462  
RECEIVED FOR RECORD  
CHIPPEWA COUNTY - STATE OF MICHIGAN  
SHARON H. KENNEDY, REGISTER OF DEEDS

Register of Deeds Stamp & File Number

I, Larry R. Rogers, in a field survey on Oct. 10, 1995 do hereby state that under requirements of P.A. 74, Michigan P.A. of 1970, the corner points mentioned in lines 1 and 2 above were in conformance with regulations and rules therefore as required in the current manual of survey instructions of the United States Department of the Interior, Bureau of Land Management or by a decree of a Court of Law and/or that the corner points mentioned in lines 3, 4 and 5 above were in conformance with the rules of the Michigan Board of Land Surveyors or by a Decree of a Court of Law; established, re-established, monumented, recovered, found as expressed below:

NOTE: Not more than 2 corners, all in the same town and range, may be recorded on this certificate.




A. Description of original monument and accessories and/or subsequent restoration:

- (K-7) Southeast Corner of Section 14, T46N, R2W  
1849: Harvey Mellen "set Tamarack post at corner of Sections 13, 14, 23 and 24" with the following witnesses:  
 12" Spruce S74W 1.30 5" Spruce N59E .54  
1988: Neil E. Hill, P.S. 27447, set 5/8" iron in empty monument box that closely fit 1941 Highway Plans (S-11-A-1) and recorded in Liber 7, Page 85 of the Chippewa County Corner Records with the following witnesses: 5" Poplar N15°E 76.85'  
 6" Poplar N40°E 89.88' Top center Conc. R/W Marker North 72.09'  
 7" Poplar N30°E 83.54' Top center E. end 18" CMP Drive Culvert N45°W 54.82'


B. Description of corner evidence found and/or method applied in restoring or reestablishing corner:  
 (K-7) This corner is being perpetuated as part of Chippewa County Remonumentation program.

Found no evidence of original corner position. Found 5/8" iron pin in monument box, 2.8 feet North of centerline of State Highway M-28. Recovered two witnesses from previous recording that match well. Accepted corner position as found and established two new witnesses.



C. Description of monument for corner and accessories established to perpetuate locating the position of the corner:  
 (K-7) Corner is 5/8" iron pin in monument box, 2.8 feet North of centerline of State Highway M-28.

- Witnesses: Top center Conc. R.O.W. Marker (Leaning) N02°E 72.15'  
 Top center East end 18" CMP N43°W 55.05'  
 11" Aspen N27°E 92.67'  
 Utility Pole (DR4/92) S75°W 183.44'



Signed by [Signature]  
 Surveyor's Michigan License No. 29251

Date 30 DEC 1995

NOTE: Bearings are compass bearings corrected for declination. Distances are to a nail in side of witness objects unless noted.