

DAFTER TWP

# SURVEY & REMONUMENTATION

APR 07 1998

## LAND CORNER RECORDATION CERTIFICATE

Filing Requirement of Act 74, Mich. P.A. 1970

Chippewa County Remonumentation Corner

\$7.00 LAND CORNER  
 \$2.00 MSSR  
 12 Mar 1998 1:01:23 PM Receipt #6527  
 RECEIVED FOR RECORD  
 CHIPPEWA COUNTY - STATE OF MICHIGAN  
 SHARON H. KENNEDY, REGISTER OF DEEDS  
 BOOK 10 PAGE 247

For corners in SECTION

Chippewa Located In: Corner Code #

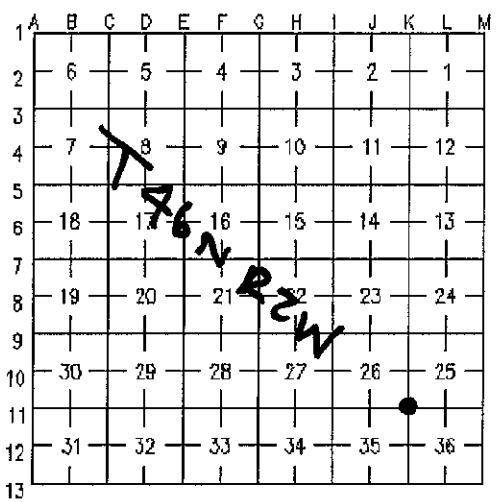
1. Public Land Survey T 46N R 2W K-11  
 T \_\_\_ R \_\_\_  
 T \_\_\_ R \_\_\_  
 T \_\_\_ R \_\_\_

2. Property Controlling S \_\_\_ T \_\_\_ R \_\_\_  
 in Section S \_\_\_ T \_\_\_ R \_\_\_

3. Miscellaneous S \_\_\_ T \_\_\_ R \_\_\_  
 Property in Sec. S \_\_\_ T \_\_\_ R \_\_\_

Register of Deeds Stamp & File Number

4. Lot No. \_\_\_\_\_, Recorded Plat \_\_\_\_\_  
 5. Private Claims \_\_\_\_\_




I, William L. Karr, in a field survey on November 13, 1997, do hereby state that under requirements of P.A. 74, Michigan P.A. of 1970, the corner points mentioned in lines 1 and 2 above were in conformance with regulations and rules therefore as required in the current manual of survey instructions of the United States Department of the Interior, Bureau of Land Management or by a decree of a Court of Law and/or that the corner points mentioned in lines 3, 4 and 5 above were in conformance with the rules of the Michigan Board of Land Surveyors or by a Decree of a Court of Law; established, re-established, monumented, recovered, found as expressed below:

**NOTE: Not more than 2 corners, all in the same town and range, may be recorded on this certificate.**

A. Description of original monument and accessories and/or subsequent restoration:

(K-11) Section Corner Common to Sections 25, 26, 35 and 36, T.46 N., R.2 W.  
 1849 Harvey Mellen set Spruce post in original survey. Witnesses: Cedar 12 N41°W 70  
 Spruce 9 S12°E 20

1893 F.H. Brown County Surveyor surveyed portions of Section 35.  
 ??? F.H. Brown County Surveyor ran Section line 25/36 and 35/36 and noted 5282' for each mile.  
 1924 County Surveyor corner tie book notes large monument and a large number of unidentifiable witnesses.  
 1992 B. Feldhauser, P.S. 10685 surveyed the Northeast 1/4 of the Northwest 1/4, Section 36.



B. Description of corner evidence found and/or method applied in restoring or reestablishing corner:


(K-11) Section Corner Common to Sections 25, 26, 35 and 36, T.46 N., R.2 W.  
 This corner is being perpetuated as part of the Chippewa County Remonumentation Program.

Found no evidence of the original corner. Found a 3/4" O.D. pipe. Distance North is 5280.44' (C.S. 5282'); distance East is 5284.15' (C.S. 5282'); distance South is 5282.52' (C.S. is 5282'); distance West is 2639.95' (C.S. is 2643'). Accepted corner position as found and established (2) new witnesses.

C. Description of monument for corner and accessories established to perpetuate locating the position of the corner:

(K-11) Section Corner Common to Sections 25, 26, 35 and 36, T.46 N., R.2 W.  
 Corner is a 3/4" O.D. pipe 3" below grade, 3'± West of centerline of North-South road and on centerline of East-West road.

Witnesses: 3/4" capped witness pipe N48°E 63.20'  
 3/4" capped witness pipe S41°E 54.41'  
 Fence post South-West (existing tag)  
 Power pole N45°W 41.92' (existing tag)



Signed by William L. Karr Date 12/25/97

Surveyor's Michigan License No. 27450

NOTE: All bearings are compass bearings corrected for declination (6°W). All distances are to a nail and tag in the side of witness object unless otherwise noted.

FORM APPROVED BY MICHIGAN STATE BOARD OF PROFESSIONAL SURVEYORS, JAN. 28, 1971  
 REVISED MAY 14, 1975  
 REVISED JAN., 1983  
 REVISED OCT., 1995