

LAND CORNER RECORDATION CERTIFICATE
Filing Requirement of Act 74, Mich. P.A. 1970
Chippewa County Remonumentation Corner

For corners in SECTION

BOOK **11** PAGE **126**

Chippewa County	Located in:	Corner Code #
1. Public Land Survey	T46N R7W	M-11
	T46N R6W	A-11
	T R	Same
	T R	Corner
2. Property Controlling in Section	S T R	
	S T R	
3. Miscellaneous Property in Sec.	S T R	
	S T R	
4. Lot No. , Recorded Plat		
5. Private Claims		

\$7.00 LAND CORNER
 \$2.00 MSSR
 23 FEB 2000 4:44:03 PM Receipt #21179
 RECEIVED FOR RECORD
 CHIPPEWA COUNTY - STATE OF MICHIGAN
 SHARON H. KENNEDY, REGISTER OF DEEDS

Register of Deeds Stamp & File Number

I, Keith R. Waters, in a field survey on February 22, 1999, do hereby state that under requirements of P.A. 74, Michigan P.A. of 1970, the corner points mentioned in lines 1 and 2 above were in conformance with regulations and rules therefore as required in the current manual of survey instructions of the United States Department of the Interior, Bureau of Land Management or by a decree of a Court of Law and /or that the corner points mentioned in lines 3, 4 and 5 above were in conformance with the rules of the Michigan Board of Land Surveyors or by a Decree of a Court of Law; established, re-established, monumented, recovered, found as expressed below:

NOTE: Not more than 2 corners, all in the same town and range, may be recorded on this certificate.

A. Description of original monument and accessories and/or subsequent restoration:

M-11 (A-11) Corner Common to Sections 30 & 31, T46N, R6W & Sections 25 & 36, T46N, R7W

1840 - Original corner established by Austin Burt.

Witnesses: Pine 14, S58°W 41 links - Cedar 8, N27°W 27 links.

1917 - Chippewa County Surveyor's notes reference the stump of the original white pine bearing tree and the fallen original cedar bearing tree. Witnesses to set new post: White Pine 20, N40°E 22' - Cedar 8, N44°W 18'.

1936 - GLO Dependent Resurvey of T46N, R6W. Corner position determined from the remains of the two original bearing trees, a fallen 24" white pine with original blaze and scribe marks, and a fallen and rotted 12" cedar. Set an iron post, 3 feet long, 1 inch diameter, embedded in a concrete monument, 2 feet long, 6 inches in diameter, 30 inches in the ground, with a stamped brass cap. New witnesses:

- 6" Balsam Fir, N79°E 19 links
- 4" Cedar, S23°E 08 links
- 7" Cedar, S45½°W 48 links
- 6" Cedar, N35½°W 48 links

B. Description of corner evidence found and/or method applied in restoring or reestablishing corner:




This corner is being perpetuated as part of the Chippewa County Remonumentation Program. Found a concrete monument with a stamped brass cap as described in the above mentioned GLO Dependent Resurvey notes. Found no evidence of the record bearing trees. Accepted corner as found.

C. Description of monument for corner and accessories established to perpetuate locating the position of the corner:

Found a 6" diameter concrete monument with a stamped brass cap at the corner location.

Witnesses:

- Nail and tag #33142 in 5" blazed Cedar, N26°E 34.38'
- Nail and tag #33142 in 6" blazed Cedar, S40°E 47.52'
- Nail and tag #33142 in 7" blazed Cedar, S16°W 25.22'
- Nail and tag #33142 in 10" blazed Cedar, N30°W 40.86'



Signed by Keith R. Waters

Date 12-29-99

Surveyor's Michigan License No. 33142