

SECTION

LAND CORNER RECORDATION CERTIFICATE
Filing Requirement of Act 74, Mich. P.A. 1970
Chippewa County Remonumentation Corner

For corners in

Chippewa County Located in: Corner Code #
1. Public Land Survey T46N R7W G-13 Same
T45N R7W G-1 Corner
T R
T R
2. Property Controlling S T R
in Section S T R
3. Miscellaneous S T R
Property in Sec. S T R
4. Lot No. , Recorded Plat
5. Private Claims

BOOK 11 PAGE 104

\$7.00 LAND CORNER
\$2.00 MSSR
23 FEB 2000 4:28:05 PM Receipt #2117
RECEIVED FOR RECORD
CHIPPEWA COUNTY - STATE OF MICHIGAN
SHARON H. KENNEDY, REGISTER OF DEEDS
Register of Deeds Stamp & File Number

I, Keith R. Waters, in a field survey on January 23, 1999, do hereby state that under requirements of P.A. 74, Michigan P.A. of 1970, the corner points mentioned in lines 1 and 2 above were in conformance with regulations and rules therefore as required in the current manual of survey instructions of the United States Department of the Interior, Bureau of Land Management or by a decree of a Court of Law and /or that the corner points mentioned in lines 3, 4 and 5 above were in conformance with the rules of the Michigan Board of Land Surveyors or by a Decree of a Court of Law; established, re-established, monumented, recovered, found as expressed below.

NOTE: Not more than 2 corners, all in the same town and range, may be recorded on this certificate.

A. Description of original monument and accessories and/or subsequent restoration:

G-13 (G-1) Corner Common to Sections 3 & 4, T45N, R7W & Sections 33 & 34, T46N, R7W

1840 - Original corner established by Austin Burt.
Witnesses: Spruce 8, N51°E 20 links - Spruce 7, N47°W 14 links.

1850 - Witnesses added by Wells Burt during the subdivision of Town 45 North, Range 7 West:
Tamarack 12, S30°E 08 links - Cedar 6, S11°W 14 links.



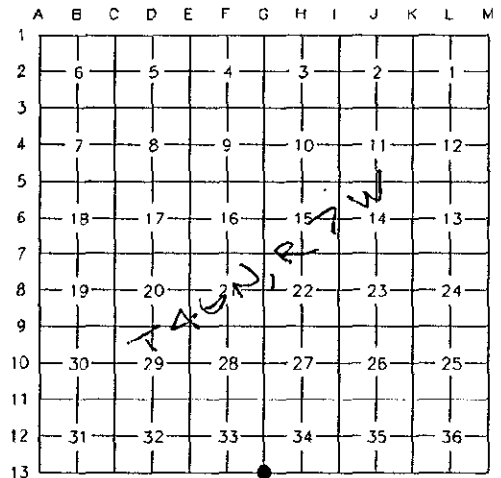
1963 - Billy D. Buckler, R.L.S. 8887, Michigan Department of Conservation, Forestry Division, Land Corner Record, as recorded in Liber 3, page 101, Chippewa County Corner Records. Corner replaced from one tamarack bearing tree, bearing S30°W, 08 links (original notes indicate S30°E 08 links). Found rotted spruce stump bottom bearing N47°W, 14 links, for probable bearing tree. Set a 1" pipe with 4" aluminum cap. Witnesses:
6" Cedar (S33 NBT), N31°W 09 links
5" Cedar (S34 NBT), N42°E 19 1/2 links
7" Cedar (S3 NBT), S43°E 14 1/2 links

B. Description of corner evidence found and/or method applied in restoring or reestablishing corner:

This corner is being perpetuated as part of the Chippewa County Remonumentation Program. Found a 1" pipe with a stamped aluminum Department of Conservation cap next to a cedar post. Also found two of the bearing trees (6" cedar and 7" cedar) as called for in the above mentioned 1963 records. Accepted corner as found and established additional bearing trees.

C. Description of monument for corner and accessories established to perpetuate locating the position of the corner:

Found a 1" pipe with a stamped aluminum Department of Conservation cap at the corner location, next to a cedar post.
Witnesses:
Nail and tag #33142 in 7" blazed Cedar, N31°W 6.20' (existing bearing tree)
Nail and tag #33142 in 7" blazed Cedar, S43°E 9.43' (existing bearing tree)
Nail and tag #33142 in 4" blazed Cedar, N05°E 13.62' (existing bearing tree)
Nail and tag #33142 in 8" blazed Cedar, S10°W 13.20' (new bearing tree)



Signed by Keith R. Waters
Surveyor's Michigan License No. 33142

Date 12-29-99