

**SURVEY & REMONUMENTATION**

1993

**Chippewa County Remonumentation Corner**

**LAND CORNER RECORDATION CERTIFICATE**

Filing Requirement of Act 74, Mich. P.A. 1970

**COMMISSION**

For corners in

Chippewa (County)	Located In:	Corner Code #
1. Public Land Survey	T <u>46N</u> R <u>1E</u>	<u>C-7</u>
	T _____ R _____	_____
	T _____ R _____	_____
	T _____ R _____	_____
2. Property Controlling in Section	S _____ T _____ R _____	_____
	S _____ T _____ R _____	_____
3. Miscellaneous Property in Sec.	S _____ T _____ R _____	_____
	S _____ T _____ R _____	_____
4. Lot No. _____, Recorded Plat _____		
5. Private Claims _____		

RECEIVED FOR RECORD  
CHIPPEWA COUNTY  
STATE OF MICHIGAN

93 NOV 31 AM 10:48

*J. Roger Malott*

REGISTER OF DEEDS

Register of Deeds Stamp & File Number

I, Larry R. Rogers, in a field survey on November 9, 19 93, do hereby certify that under requirements of P.A. 74, Michigan P.A. of 1970, the corner points mentioned in lines 1 and 2 above were in conformance with regulations and rules therefore as required in the current manual of survey instructions of the United States Department of the Interior, Bureau of Land Management or by a decree of a Court of Law and/or that the corner points mentioned in lines 3, 4 and 5 above were in conformance with the rules of the Michigan Board of Land Surveyors or by a Decree of a Court of Law; established, re-established, monumented, re-monumented, recovered, found as expressed below:

**NOTE: Not more than 4 corners, all in the same town and range, may be recorded on this certificate.**

A. Description of original monument and accessories and/or subsequent restoration:

(C-7) Section Corner Common to Sections 17, 18, 19 & 20, T46N-R1E

This corner was previously recorded in 1984 by William L. Karr, P.S. 27423, Liber 6, Page 140 of the Chippewa County Corner Records as a 1" iron pipe in the centerline of 9 Mile Road with the following witnesses:

Corner Fence Post	N03°E	50.11'
Corner Fence Post	S05°E	49.93'
Guard Rail Post	S50°E	27.92'
Power Pole	S48°W	68.16'

B. Description of corner evidence found and/or method applied in restoring or reestablishing corner:



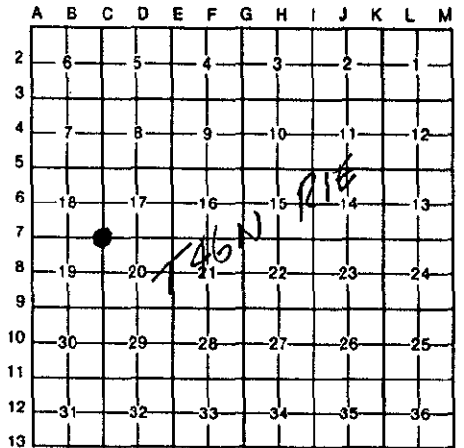
(C-7) This corner is being perpetuated as part of the Chippewa County Remonumentation Program.

The 1" pipe was removed by the Chippewa County Road Commission during reconstruction of 9 Mile Road and an empty monument box was replaced at the approximate corner position. Two of the witnesses from the 1984 records were recovered and indicate that the corner position is 0.5 feet Southwesterly of the monument box. Set a 3/4" x 24" iron pin with plastic cap at the position indicated by the recovered witness and used the monument box for a new witness.

C. Description of monument for corner and accessories established to perpetuate locating the position of the corner:

(C-7) Corner is a 3/4" x 24" iron pin with plastic remonumentation cap, 1.0' South of centerline of 9 Mile Road.

Witnesses: Corner Fence Post	S05°E	49.91'
Utility Pole	S48°W	68.15'
1/2" iron pin	N13°W	52.28'
1/2" iron pin	N24°E	52.71'
Monument Box	N30°E	0.50'



Signed by *Larry R. Rogers* Date 11 Nov 1993  
 Surveyor's Michigan License No. 29251

NOTE: Bearings are compass bearings corrected for declination.  
 Distances are to a nail in side of witness objects unless noted.