

1993

Chippewa County Remonumentation Corner

COMMISSION

LAND CORNER RECORDATION CERTIFICATE

Filing Requirement of Act 74, Mich. P.A. 1970

For corners in

Chippewa (County)	Located In:	Corner Code #
1. Public Land Survey	T <u>46N</u> R <u>1E</u>	<u>F-7</u>
	T _____ R _____	_____
	T _____ R _____	_____
	T _____ R _____	_____
2. Property Controlling in Section	S _____ T _____ R _____	_____
	S _____ T _____ R _____	_____
3. Miscellaneous Property in Sec.	S _____ T _____ R _____	_____
	S _____ T _____ R _____	_____

RECEIVED FOR RECORD
CHIPPEWA COUNTY
STATE OF MICHIGAN

93 NOV 31 AM 10:48

J. Roger Mullett

REGISTER OF DEEDS

Register of Deeds Stamp & File Number

4. Lot No. _____, Recorded Plat _____
5. Private Claims _____

I, Larry R. Rogers, in a field survey on November 8, 1993, do hereby certify that under requirements of P.A. 74, Michigan P.A. of 1970, the corner points mentioned in lines 1 and 2 above were in conformance with regulations and rules therefore as required in the current manual of survey instructions of the United States Department of the Interior, Bureau of Land Management or by a decree of a Court of Law and/or that the corner points mentioned in lines 3, 4 and 5 above were in conformance with the rules of the Michigan Board of Land Surveyors or by a Decree of a Court of Law; established, re-established, monumented, re-monumented, recovered, found as expressed below:

NOTE: Not more than 4 corners, all in the same town and range, may be recorded on this certificate.

A. Description of original monument and accessories and/or subsequent restoration:

(F-7) South 1/4 Corner Section 16, T46N-R1E
Original Notes: 17 Sept. 1845 J.H. Mullett
Set Quarter Section Post
Spruce 10" N 31 E 12 links
Fir 12" S 17 E 14 links

Corner position restored in 1985 by W.L. Karr, as evidenced by L.C.R.C. in Libex Page 373. 1/2" x 18" iron was placed on line between Southeast and Southwest corners of Section 16 and on the extension of a fence line to the South.

B. Description of corner evidence found and/or method applied in restoring or reestablishing corner:



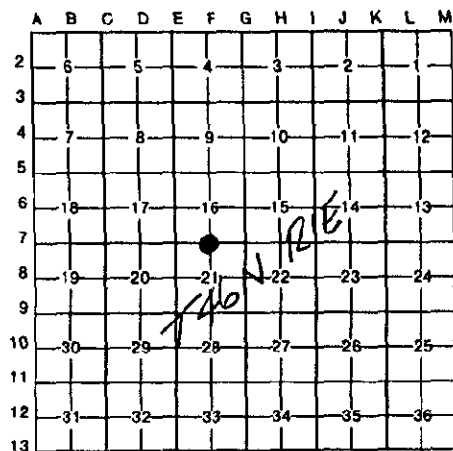
(F-7) This corner is being perpetuated as part of the Chippewa County Remonumentation Program.

Found 3 "Karr" witnesses in good condition. Found 1/2" iron pin in monument box placed by the Chippewa County Road Commission during reconstruction of 9 Mile Road. Existing witnesses match corner position.

C. Description of monument for corner and accessories established to perpetuate locating the position of the corner:

(F-7) Corner is a 1/2" iron pin with L.S. cap 29251 in monument box, approximately 7.8' North of centerline of 9 Mile Road.

Witnesses: Utility Pole (DR4/76A/8)	N39°E	63.73'
Utility Pole (5 1/2' Tall)	S30°E	67.98'
Corner Fence Post	S01°E	61.30'
Utility Pole	N78°W	215.83'



Signed by *Larry R. Rogers* Date 11 Nov 1993

Surveyor's Michigan License No. 29251

NOTE: Bearings are compass bearings corrected for declination.
Distances are to a nail in side of witness objects unless noted.