

SURVEY & REMONUMENTATION

1993

COMMISSION

Chippewa County Remonumentation Corner

LAND CORNER RECORDATION CERTIFICATE
Filing Requirement of Act 74, Mich. P.A. 1970

RECEIVED FOR RECORD
CHIPPEWA COUNTY
STATE OF MICHIGAN

93 NOV 31 AM 9:54

J. Roger Malott
REGISTER OF DEEDS

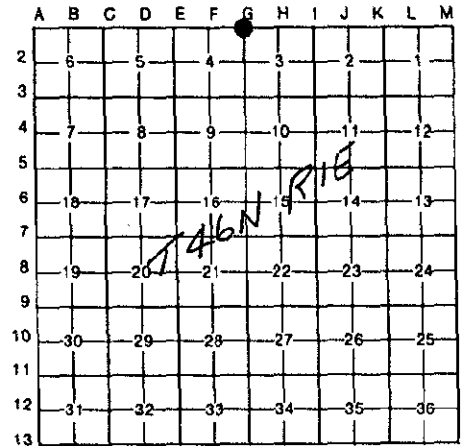
For corners in

Chippewa (County)	Located In:	Corner Code #
1. Public Land Survey	T <u>46N</u> R <u>1E</u>	<u>G-1</u>
	T _____ R _____	_____
	T _____ R _____	_____
	T _____ R _____	_____
2. Property Controlling in Section	S _____ T _____ R _____	_____
	S _____ T _____ R _____	_____
3. Miscellaneous Property in Sec.	S _____ T _____ R _____	_____
	S _____ T _____ R _____	_____
4. Lot No. _____, Recorded Plat _____		
5. Private Claims _____		

Register of Deeds Stamp & File Number

I, William L. Karr, in a field survey on May 21, 19 93, do hereby certify that under requirements of P.A. 74, Michigan P.A. of 1970, the corner points mentioned in lines 1 and 2 above were in conformance with regulations and rules therefore as required in the current manual of survey instructions of the United States Department of the Interior, Bureau of Land Management or by a decree of a Court of Law and/or that the corner points mentioned in lines 3, 4 and 5 above were in conformance with the rules of the Michigan Board of Land Surveyors or by a Decree of a Court of Law; established, re-established, monumented, re-monumented, recovered, found as expressed below:

NOTE: Not more than 4 corners, all in the same town and range, may be recorded on this certificate.



A. Description of original monument and accessories and/or subsequent restoration:

(G-1) Closing Corner Sections 3 & 4, T46N-R1E

1840 William A. Burt, Set post.

1964 Chippewa County Road Commission


Recorded Corner as common. They found a Cedar post and added 1" x 18" pipe.

REA Trans. Pole	S25°E	98.10'
16" White Birch	S65°W	61.75'
12" Spruce	S45°W	58.15'

B. Description of corner evidence found and/or method applied in restoring or reestablishing corner:

(G-1) This corner is being perpetuated as part of the Chippewa County Remonumentation Program.


Found a 5/8" iron that approximately matches Road Commission ties, and found a bent 1" pipe 9.60' East (GLO = 10.56'). Held 5/8" iron as East-West position of closing corner and moved North-South position on line between standard corner and South 1/4 corner Section 33 to East. Set 3/4" iron at corner position.



C. Description of monument for corner and accessories established to perpetuate locating the position of the corner:

(G-1) Corner is a 3/4" x 24" iron with stamped 2 1/2" diameter aluminum cap (Chippewa County Monumentation) P.S. 27450. Corner falls 7' more or less West of centerline of Ridge Road, on approximate centerline of two track road to East.

Witnesses: Power Pole DR1/136A/10	S25°W	95.70'
18" White Birch	S65°W	60.82'
3/4" iron in drill hole in 3' x 4' boulder	N70°W	92.46'
5" Maple	N64°W	50.01'
5/8" iron (mentioned in Part "B")	North	2.32'
Standard corner	East	9.33'



Signed by William L. Karr Date 11/12/93

Surveyor's Michigan License No. 27450

NOTE: Bearings are compass bearings corrected for declination.
Distances are to a nail in side of witness objects unless noted.