

MAR 09 1994

Chippewa County Remonumentation Corner

LAND CORNER RECORDATION CERTIFICATE
Filing Requirement of Act 74, Mich. P.A. 1970

RECEIVED FOR RECORD
CHIPPEWA COUNTY
STATE OF MICHIGAN

93 DEC 29 AM 10: 26

For corners in

| Chippewa (County) | Located In: | Corner Code # |
|---------------------------------------|--------------------------|---------------|
| 1. Public Land Survey | T <u>46N</u> R <u>1E</u> | <u>I-11</u> |
| | T _____ R _____ | _____ |
| | T _____ R _____ | _____ |
| | T _____ R _____ | _____ |
| 2. Property Controlling in Section | S _____ T _____ R _____ | _____ |
| | S _____ T _____ R _____ | _____ |
| 3. Miscellaneous Property in Sec. | S _____ T _____ R _____ | _____ |
| | S _____ T _____ R _____ | _____ |

J. Roger Malott
REGISTER OF DEEDS

Register of Deeds Stamp & File Number

- 4. Lot No. _____, Recorded Plat _____
- 5. Private Claims _____

I, Larry R. Rogers, in a field survey on November 11, 1993

do hereby certify that under requirements of P.A. 74, Michigan P.A. of 1970, the corner points mentioned in lines 1 and 2 above were in conformance with regulations and rules therefore as required in the current manual of survey instructions of the United States Department of the Interior, Bureau of Land Management or by a decree of a Court of Law and/or that the corner points mentioned in lines 3, 4 and 5 above were in conformance with the rules of the Michigan Board of Land Surveyors or by a Decree of a Court of Law; established, re-established, monumented, re-monumented, recovered, found as expressed below:

NOTE: Not more than 4 corners, all in the same town and range, may be recorded on this certificate.

A. Description of original monument and accessories and/or subsequent restoration:

(I-11) Section Corner Common to Sections 26, 27, 34 & 35, T46N-R1E

This corner was previously recorded in 1982 by W.L. Karr in Liber 5, Page 218 of the Chippewa County Corner Records as a 1" iron pipe, 1.5' West of centerline of Riverside Drive with the following witnesses:

| | | |
|------------|-------|--------|
| Fence Post | S45°W | 71.48' |
| Fence Post | S56°E | 61.48' |
| Elm Stump | N56°W | 49.11' |

B. Description of corner evidence found and/or method applied in restoring or reestablishing corner:



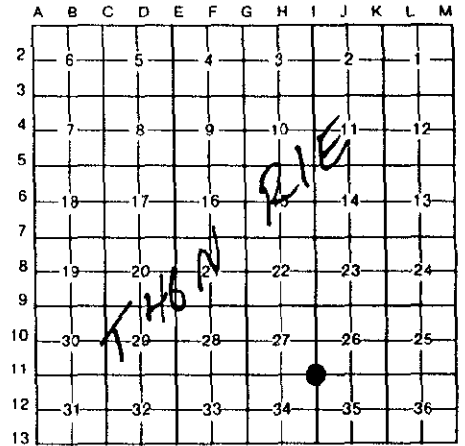
(I-11) This corner is being perpetuated as part of the Chippewa County Remonumentation Program.

Corner was removed by the Chippewa County Road Commission during reconstruction of Riverside Drive and replaced by an empty monument box. Corner was replaced from two remaining witnesses from 1982 record (Elm and Southwest corner post). Corner falls at Southwest edge of monument box, 0.5' West of the centerline of Riverside Drive and 6' north of the centerline of Eleven Mile Road to the West. Added three new witnesses.

C. Description of monument for corner and accessories established to perpetuate locating the position of the corner:

(I-11) Corner is 3/4" x 24" iron pin with plastic remonumentation cap at the Southwest edge of monument box.

| | | |
|------------------------------|-------|--------|
| Witnesses: Corner Fence Post | S45°W | 71.48' |
| Corner Fence Post | S53°E | 60.37' |
| Utility Pole (DR1/76E1/19) | N40°E | 74.54' |
| Anchor Pole | N40°W | 71.14' |
| Elm Stump | N56°W | 49.11' |



Signed by *Larry R. Rogers* Date 30 NOV 1993
Surveyor's Michigan License No. 29251

NOTE: Bearings are compass bearings corrected for declination.
Distances are to a nail in side of witness objects unless noted.