

# SURVEY & REMONUMENTATION

APR 27 1995

CHIPPEWA COUNTY REMONUMENTATION CORNER

COMMISSION

LAND CORNER RECORDATION CERTIFICATE

Filing Requirement of Act 74, Mich. P.A. 1970

For corners in

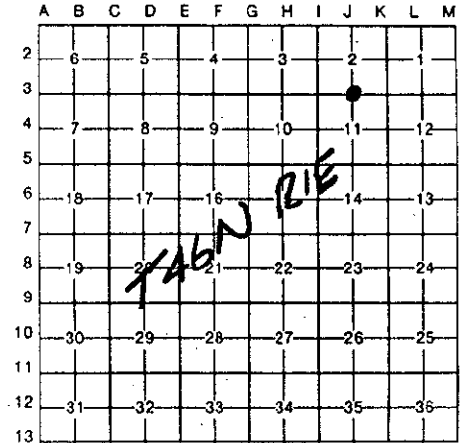
<u>Chippewa</u> (County)	Located In:	Corner Code #
1. Public Land Survey	T <u>46N</u> R <u>1E</u>	<u>J-3</u>
	T _____ R _____	_____
	T _____ R _____	_____
	T _____ R _____	_____
2. Property Controlling in Section	S _____ T _____ R _____	_____
	S _____ T _____ R _____	_____
3. Miscellaneous Property in Sec.	S _____ T _____ R _____	_____
	S _____ T _____ R _____	_____
4. Lot No. _____, Recorded Plat _____		
5. Private Claims _____		

\$ 7.00 LAND CORNER  
 \$ 2.00 MSSR  
 5 DEC 94 12:10 P.M. RECEIPT# 1517  
 RECEIVED FOR RECORD  
 CHIPPEWA COUNTY - STATE OF MICHIGAN  
 SHAWN H. KENNEDY, REGISTER OF DEEDS

Register of Deeds Stamp & File Number

William L. Karr in a field survey on October 19, 1994

do hereby certify that under requirements of P.A. 74, Michigan P.A. of 1970, the corner points mentioned in lines 1 and 2 above were in conformance with regulations and rules therefore as required in the current manual of survey instructions of the United States Department of the Interior, Bureau of Land Management or by a decree of a Court of Law and/or that the corner points mentioned in lines 3, 4 and 5 above were in conformance with the rules of the Michigan Board of Land Surveyors or by a Decree of a Court of Law; established, re-established, monumented, re-monumented, recovered, found as expressed below:



**NOTE: Not more than 4 corners, all in the same town and range, may be recorded on this certificate.**

A. Description of original monument and accessories and/or subsequent restoration:

(J-3) 1/4 Corner Section 2 & 11, T.46 N., R.1 E.

1845: J. Millett set 1/4 section post Birch 6 N63W 25  
 Spruce 4 S6E 6


1984: W.L. Karr found a 3/4" iron 8" below Road Surface and set a 1/2" iron at road surface over the 3/4" iron. Corner was recorded in L.6, P.122.

Witnesses: Notch in top of CMP N34E 44.44'  
 6" Jack Pine S22E 79.53'  
 P.P. (DRI/76A/73) S12W 232.70'  
 P.P. N12W 156.64'

B. Description of corner evidence found and/or method applied in restoring or reestablishing corner:

(J-3) This corner is being perpetuated as part of the Chippewa County Remonumentation program.


Found no evidence of original corner position. Found 1/2" iron and 3 witnesses as recorded in 1984. Accepted corner position as found and replaced with a 3/4" iron.



C. Description of monument for corner and accessories established to perpetuate locating the position of the corner:

(J-3) Corner is a 3/4"x 24" iron with plastic "Chippewa County Remonumentation" cap, 0.5' below road surface in intersection of 7 Mile Road and Nicolet Road.

Witnesses: Corner fence post N37°W 65.36'  
 P. Pole N11°W 156.57'  
 14" Jack Pine S26°E 79.56'  
 P. Pole(DRI/76A/73)8 S12°W 232.45'



Signed by William L. Karr Date 12/2/94

Surveyor's Michigan License No. 27450

723-12

FORM APPROVED BY MICHIGAN STATE BOARD OF LAND SURVEYORS, JAN. 28, 1971  
 REVISED MAY 14, 1975  
 REVISED JAN., 1983

NOTE: Bearings are compass bearings corrected for declination.  
 Distances are to a nail in side of witness objects unless noted.