

1993

Chippewa County Remonumentation Corner

COMMISSION

LAND CORNER RECORDATION CERTIFICATE

Filing Requirement of Act 74, Mich. P.A. 1970

For corners in

Chippewa

(County)

Located in:

Corner Code #

1. Public Land Survey	T <u>46N</u> R <u>1E</u>	<u>J-7</u>
	T _____ R _____	_____
	T _____ R _____	_____
	T _____ R _____	_____
2. Property Controlling in Section	S _____ T _____ R _____	_____
	S _____ T _____ R _____	_____
3. Miscellaneous Property in Sec.	S _____ T _____ R _____	_____
	S _____ T _____ R _____	_____

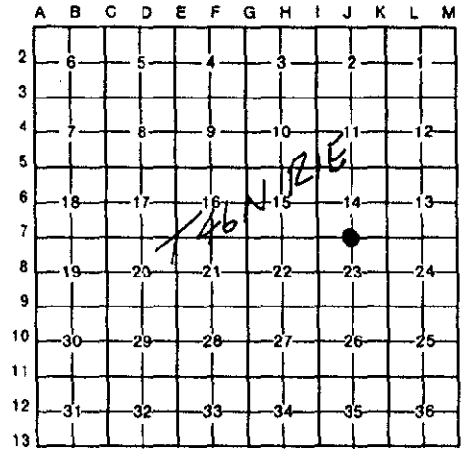
RECEIVED FOR RECORD
CHIPPEWA COUNTY
STATE OF MICHIGAN

93 NOV 31 AM 10:48

J. Roger Mallett
REGISTER OF DEEDS

Register of Deeds Stamp & File Number

4. Lot No. _____, Recorded Plat _____
5. Private Claims _____




I, Larry R. Rogers, in a field survey on November 10, 1993, do hereby certify that under requirements of P.A. 74, Michigan P.A. of 1970, the corner points mentioned in lines 1 and 2 above were in conformance with regulations and rules therefore as required in the current manual of survey instructions of the United States Department of the Interior, Bureau of Land Management or by a decree of a Court of Law and/or that the corner points mentioned in lines 3, 4 and 5 above were in conformance with the rules of the Michigan Board of Land Surveyors or by a Decree of a Court of Law; established, re-established, monumented, re-monumented, recovered, found as expressed below:

NOTE: Not more than 4 corners, all in the same town and range, may be recorded on this certificate.

A. Description of original monument and accessories and/or subsequent restoration:
(J-7) 1/4 Corner Common to Sections 14 and 23, T46N-1E

Original Survey Notes : 14 Sept. 1845, James H. Mullett set quarter section post
Witnesses: 12" Fir N 27 W 21 Links
4" Cedar S 10 W 19 links

1901 County Surveyor notes indicate corner was in place but gave no description.




B. Description of corner evidence found and/or method applied in restoring or reestablishing corner:
(J-7) This corner is being perpetuated as part of the Chippewa County Remonumentation Program.

Found no evidence of original corner position or subsequent restoration. Placed a 3/4" x 24" iron pin on line between the Northwest and Northeast corners of Section 23 and on the extension of an old fence line to the South. This position also checks with fence on East line of one acre parcel in the Northwest corner of the Northeast 1/4 of Section 23 and with the East 1/16th line fences in Sections 14 and 23.

C. Description of monument for corner and accessories established to perpetuate locating the position of the corner:
(J-7) Corner is a 3/4" x 24" iron pin with plastic remonumentation cap 1.8 feet North of centerline of 9 Mile Road.

Witnesses: Corner fence post (nail in top)	N56°E	80.55'
9" Spruce (blazed)	S57°E	67.41'
Utility Pole	S42°W	72.46'
Utility Pole	N65°W	94.54'



Signed by *[Signature]*
Surveyor's Michigan License No. 29251

Date 11 Nov 1993

NOTE: Bearings are compass bearings corrected for declination.
Distances are to a nail in side of witness objects unless noted.