

SURVEY & REMONUMENTATION

APR 27 1995

CHIPPEWA COUNTY REMONUMENTATION CORNER

COMMISSION

LAND CORNER RECORDATION CERTIFICATE

Filing Requirement of Act 74, Mich. P.A. 1970

For corners in

Chippewa

(County)

Located In:

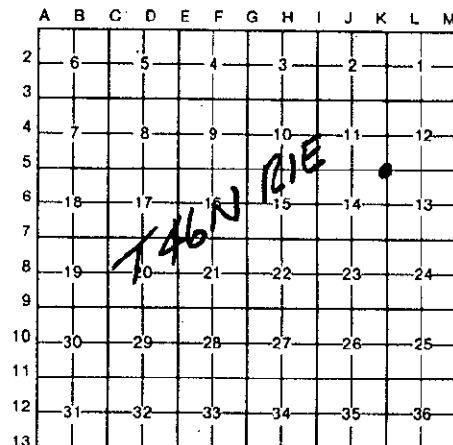
Corner Code ##

- | | | | | | |
|---------------------------------------|---|------------|---|-----------|------------|
| 1. Public Land Survey | T | <u>46N</u> | R | <u>1E</u> | <u>K-5</u> |
| | T | | R | | |
| | T | | R | | |
| | T | | R | | |
| 2. Property Controlling
in Section | S | | T | R | |
| | S | | T | R | |
| 3. Miscellaneous
Property in Sec. | S | | T | R | |
| | S | | T | R | |
4. Lot No. _____, Recorded Plat _____
5. Private Claims _____

\$ 7.00 LAND CORNER
\$ 2.00 MSSR
5 DEC 94 12:09 P.M. RECEIPT# 1517
RECEIVED FOR RECORD
CHIPPEWA COUNTY - STATE OF MICHIGAN
SHARON H. KENNEDY, REGISTER OF DEEDS
Register of Deeds Stamp & File Number

I, William L. Karr, in a field survey on October 19, 1994, do hereby certify that under requirements of P.A. 74, Michigan P.A. of 1970, the corner points mentioned in lines 1 and 2 above were in conformance with regulations and rules therefore as required in the current manual of survey instructions of the United States Department of the Interior, Bureau of Land Management or by a decree of a Court of Law and/or that the corner points mentioned in lines 3, 4 and 5 above were in conformance with the rules of the Michigan Board of Land Surveyors or by a Decree of a Court of Law; established, re-established, monumented, re-monumented, recovered, found as expressed below:

NOTE: Not more than 4 corners, all in the same town and range, may be recorded on this certificate.



A. Description of original monument and accessories and/or subsequent restoration:

(K-5) Section Corner 11, 12, 13 & 14, T.46 N., R.1 E.

1845: J. Millett set post for corner to sections
11, 12, 13 & 14 Hemlock 10 N33W 17
Spruce 8 S72E 58


1984: W.L. Karr found a 1" pipe in the County Road which matched ties to the "York Plat of the Elms" (L.6 of plats, P.43). Corner is recorded in

L.6 of corners, P.109. Witnesses: 4x4 fence post N44E 38.69'
4x4 fence post S84E 24.90'
P.Pole S13W 131.70'
P.Pole N09W 144.83'

B. Description of corner evidence found and/or method applied in restoring or reestablishing corner:

(K-5) This corner is being perpetuated as part of the Chippewa County Remonumentation program.


Found no evidence of original corner position. Found 1" pipe and all witnesses as recorded in 1984. Accepted corner position as found.



C. Description of monument for corner and accessories established to perpetuate locating the position of the corner:

(K-5) Corner is a 1" pipe with plastic "Chippewa County Remonumentation" cap in centerline of lower Hay Lake Road 0.4' below surface and 155' North of the centerline of 8 Mile Road to the East.

Witnesses: P. Pole	N08°W	145.04'
Fence Post	N44°E	38.82'
Fence Post	S84°E	25.02'
P. Pole	S13°W	131.34'
10" Spruce	N84°W	122.78' (Not blazed)



Signed by William L. Karr Date 12/2/94

Surveyor's Michigan License No. 27450

723-12

NOTE: Bearings are compass bearings corrected for declination.
Distances are to a nail in side of witness objects unless noted.