

MAR 09 1994

Chippewa County Remonumentation Corner

RECEIVED FOR RECORD
CHIPPEWA COUNTY
STATE OF MICHIGAN

COMMISSION

LAND CORNER RECORDATION CERTIFICATE
Filing Requirement of Act 74, Mich. P.A. 1970

93 DEC 29 AM 10: 24

J. Roger Mullett
REGISTER OF DEEDS

For corners in

Chippewa

(County)

Located In:

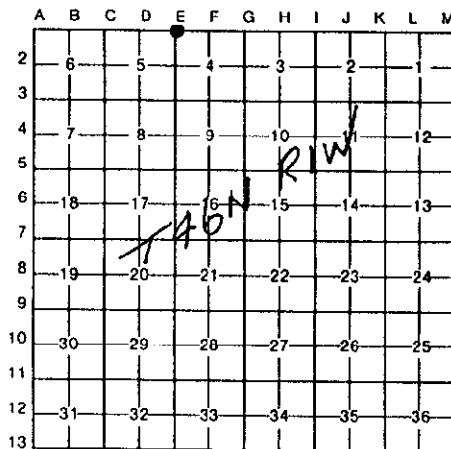
Corner Code #

- | | | |
|-------------------------|--------------------------|------------|
| 1. Public Land Survey | T <u>46N</u> R <u>1W</u> | <u>E-1</u> |
| | T _____ R _____ | _____ |
| | T _____ R _____ | _____ |
| | T _____ R _____ | _____ |
| 2. Property Controlling | S _____ T _____ R _____ | _____ |
| in Section | S _____ T _____ R _____ | _____ |
| 3. Miscellaneous | S _____ T _____ R _____ | _____ |
| Property in Sec. | S _____ T _____ R _____ | _____ |

Register of Deeds Stamp & File Number

4. Lot No. _____, Recorded Plat _____
5. Private Claims _____

I, William L. Karr, in a field survey on May 24, 19 93 do hereby certify that under requirements of P.A. 74, Michigan P.A. of 1970, the corner points mentioned in lines 1 and 2 above were in conformance with regulations and rules therefore as required in the current manual of survey instructions of the United States Department of the Interior, Bureau of Land Management or by a decree of a Court of Law and/or that the corner points mentioned in lines 3, 4 and 5 above were in conformance with the rules of the Michigan Board of Land Surveyors or by a Decree of a Court of Law; established, re-established, monumented, re-monumented, recovered, found as expressed below:



NOTE: Not more than 4 corners, all in the same town and range, may be recorded on this certificate.


A. Description of original monument and accessories and/or subsequent restoration:
(E-1) Closing Corner Sections 4 & 5 (T46N-R1W)

1845: J.H. Mullett, set post 23 links West of Standard Corner.
12" Birch S46°W 21 links
10" Fir S47°E 12 links

B. Description of corner evidence found and/or method applied in restoring or reestablishing corner:

(E-1) This corner is being perpetuated as part of the Chippewa County Remonumentation Program.


Found ½" iron, L.S. 27450 in a monument box. Falls 1' South of present centerline of Six Mile Road. Corner has been used in many surveys. Originally re-established on previous centerline of Six Mile Road on the extension of the centerline of Maple Road to the South in previous survey. Accepted corner position as found.



C. Description of monument for corner and accessories established to perpetuate locating the position of the corner:
(E-1) Corner is a ½" iron, L.S. 27450 in a monument box. Falls 1' South of the centerline of Six Mile Road on the extension of Maple Road centerline to the South. Falls 5' West of the centerline of White Road to the North.

Witnesses:

Power Pole (E 6601)	N20°E	57.30'
Power Pole (E 66)	S28°E	56.29'
Corner Fence Post	S45°W	71.03'
Corner Fence Post	N40°W	65.51'
Standard Corner 32/33 (½" Iron L.S. 27450)	East	15.18'



Signed by William L. Karr Date 12/23/93

Surveyor's Michigan License No. 27450

NOTE: Bearings are compass bearings corrected for declination.
Distances are to a nail in side of witness objects unless noted.