

SURVEY & REMONUMENTATION

CHIPPEWA COUNTY REMONUMENTATION CORNER

APR 27 1995

LAND CORNER RECORDATION CERTIFICATE
Filing Requirement of Act 74, Mich. P.A. 1970

For corners in
Chippewa
(County)

COMMISSION

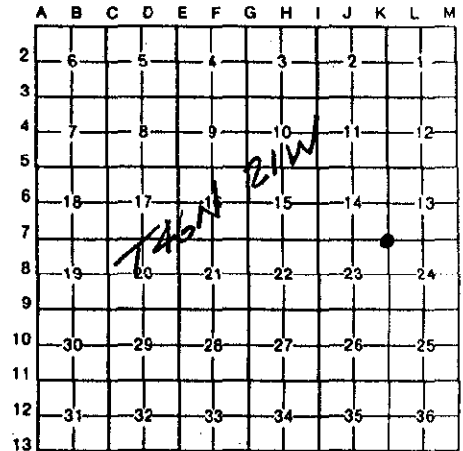
Located In: Corner Code #

- | | | |
|------------------------------------|--------------------------|------------|
| 1. Public Land Survey | T <u>46N</u> R <u>1W</u> | <u>K-7</u> |
| | T _____ R _____ | _____ |
| | T _____ R _____ | _____ |
| | T _____ R _____ | _____ |
| 2. Property Controlling in Section | S _____ T _____ R _____ | _____ |
| | S _____ T _____ R _____ | _____ |
| 3. Miscellaneous Property in Sec. | S _____ T _____ R _____ | _____ |
| | S _____ T _____ R _____ | _____ |

\$ 7.00 LAND CORNER
\$ 2.00 NSSR
19 DEC 94 10:18 A.M. RECEIPT# 1769
RECEIVED FOR RECORD
CHIPPEWA COUNTY - STATE OF MICHIGAN
SHARON H. KENNEDY, REGISTER OF DEEDS
Register of Deeds Stamp & File Number

4. Lot No. _____, Recorded Plat _____
5. Private Claims _____

I, William L. Karr in a field survey on October 19, 1994
do hereby certify that under requirements of P.A. 74, Michigan P.A. of 1970, the corner points mentioned in lines 1 and 2 above were in conformance with regulations and rules therefore as required in the current manual of survey instructions of the United States Department of the Interior, Bureau of Land Management or by a decree of a Court of Law and/or that the corner points mentioned in lines 3, 4 and 5 above were in conformance with the rules of the Michigan Board of Land Surveyors or by a Decree of a Court of Law; established, re-established, monumented, re-monumented, recovered, found as expressed below:



NOTE: Not more than 4 corners, all in the same town and range, may be recorded on this certificate.

A. Description of original monument and accessories and/or subsequent restoration:

(K-7) Section Corner 13, 14, 23 & 24, T.47 N., R.1 W.

1845: J. Millett set post cor to secs 13, 14, 23 & 24


Birch 16 S44W 10 lks B.Ash 8 S65E 25 lks

1987: L.R. Rogers found no evidence of corner. Road construction had recently raised 9 Mile Road. Corner had been referenced on County Road Commission plans. Replaced corner on extension of fencelines to the North and South, 75.00' South of Road Commission witness stake. Recorded corner in L.06 of corner records, P.392.

B. Description of corner evidence found and/or method applied in restoring or reestablishing corner:

(K-7) This corner is being perpetuated as part of the Chippewa County Remonumentation program.


Found no evidence of original corner position. Found a 1/2" iron w/cap No.29251 in a 1" pipe in a monument box on the centerline of M-28 (Nine Mile Road). Corner is on the extension of old fences to the North and South. Accepted corner as found.



C. Description of monument for corner and accessories established to perpetuate locating the position of the corner:

(K-7) Corner is a 1/2" iron with cap No. 29251 in a 1" pipe in a monument box. Corner falls on the extension of old fences to the North and South and on the centerline of M-28 (Nine Mile Road).

Witnesses: 2nd Post East of Fence Corner	N15°E	62.09'
P. Pole (DR1/25)	S04°W	49.57'
P. Pole	S78°W	208.19'
4th Post West of Fence Corner	N28°W	68.33'



Signed by William L. Karr Date 12/7/94

Surveyor's Michigan License No. 27450

723-12

NOTE: Bearings are compass bearings corrected for declination.
Distances are to a nail in side of witness objects unless noted.