

1998 1 8 1999

LAND CORNER RECORDATION CERTIFICATE
Filing Requirement of Act 74, Mich. P.A. 1970
Chippewa County Remonumentation Corner

SECTION

For corners in

| | | |
|---------------------------------------|--------------------------|---------------|
| <u>Chippewa</u> | Located In: | Corner Code # |
| 1. Public Land Survey | T <u>46N</u> R <u>2E</u> | <u>D-5</u> |
| | T _____ R _____ | _____ |
| | T _____ R _____ | _____ |
| | T _____ R _____ | _____ |
| 2. Property Controlling in Section | S _____ T _____ R _____ | |
| | S _____ T _____ R _____ | |
| 3. Miscellaneous Property in Sec. | S _____ T _____ R _____ | |
| | S _____ T _____ R _____ | |
| 4. Lot No. _____, Recorded Plat _____ | | |
| 5. Private Claims _____ | | |

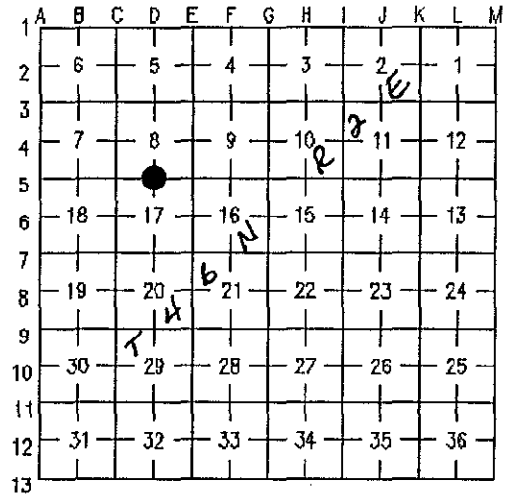
\$7.00 LAND CORNER
\$2.00 MSSR
21 JAN 1999 10:16:31 AM Receipt #13123
RECEIVED FOR RECORD
CHIPPEWA COUNTY - STATE OF MICHIGAN
SHARON H. KENNEDY, REGISTER OF DEEDS

BOOK 10 PAGE 338

Register of Deeds Stamp & File Number

I, Larry R. Rogers in a field survey on October 15, 1998, do hereby state that under requirements of P.A. 74, Michigan P.A. of 1970, the corner points mentioned in lines 1 and 2 above were in conformance with regulations and rules therefore as required in the current manual of survey instructions of the United States Department of the Interior, Bureau of Land Management or by a decree of a Court of Law and/or that the corner points mentioned in lines 3, 4 and 5 above were in conformance with the rules of the Michigan Board of Land Surveyors or by a Decree of a Court of Law; established, re-established, monumented, recovered, found as expressed below:

NOTE: Not more than 2 corners, all in the same town and range, may be recorded on this certificate.





A. Description of original monument and accessories and/or subsequent restoration:
(D-5) 1/4 Corner Common to Sections 8 and 17, Township 46 North, Range 2 East.
The original corner was placed in 1845 by James H. Mullett. County Surveyor records make no specific reference to corner. 1956 survey by Tom Beaudrie found an iron pin at the 1/4 Corner. A 1975 B.L.M. dependent resurvey found a 1/2" iron rebar 4" below the surface at intersection of dirt roads North, South, East and West and replaced with 2 1/2" iron pipe with stamped brass cap. Rebar was then reset next to B.L.M. pipe. In 1982, William L. Karr, P.S. 27450 found the B.L.M. pipe and one witness post, and filed a L.C.R.C. in Liber 6, Page 096 of the Chippewa County Corner Records. B.L.M. notes call for Southwest witness post to be 33 links from 1/4 Corner, but witness post is actually 33 feet from corner. Distance to Southwest corner of Section 8 is 2607.36 feet (B.L.M. 2607.66 feet) and distance to Southeast corner of Section 8 is 2642.52 feet (B.L.M. 2641.98 feet).

B. Description of corner evidence found and/or method applied in restoring or reestablishing corner:
(D-5) 1/4 Corner Common to Sections 8 and 17, Township 46 North, Range 2 East.
This corner is being perpetuated as part of the Chippewa County Remonumentation Program. Found 1/2" uncapped iron pin 5 feet South of centerline of 8 Mile Road to West and in approximate centerline of North-South gravel road. B.L.M. monument has been removed. 1/2" iron matches witnesses from Karr survey and was accepted as found.

C. Description of monument for corner and accessories established to perpetuate locating the position of the corner:
(D-5) 1/4 Corner Common to Sections 8 and 17, Township 46 North, Range 2 East.
Corner is a 1/2" uncapped iron pin beneath intersection of gravel roads to North, South and West.

| | | |
|------------------------|-------|--|
| Witnesses: | | |
| 20" Spruce | N55°W | 125.85 feet (previous 125.82 feet) |
| B.L.M. Witness Post | S58°W | 32.86 feet (previous 32.88 feet) (B.L.M. 33 links) |
| Utility Pole (SUI/149) | S46°E | 44.70 feet (previous 44.81 feet) |
| 10" Tamarack | N61°E | 67.13 feet |



Signed by  Date 30 DEC 1998

Surveyor's Michigan License No. 29251

NOTE: All bearings are compass bearings corrected for declination (6°W). All distances are to a nail and tag in the side of witness object unless otherwise noted.