

MAR 10 1999

LAND CORNER RECORDATION CERTIFICATE
Filing Requirement of Act 74, Mich. P.A. 1970
Chippewa County Remonumentation Corner

SECTION

For corners in

Table with columns: Chippewa, Located In, Corner Code #. Rows include Public Land Survey, Property Controlling in Section, and Miscellaneous Property in Sec.

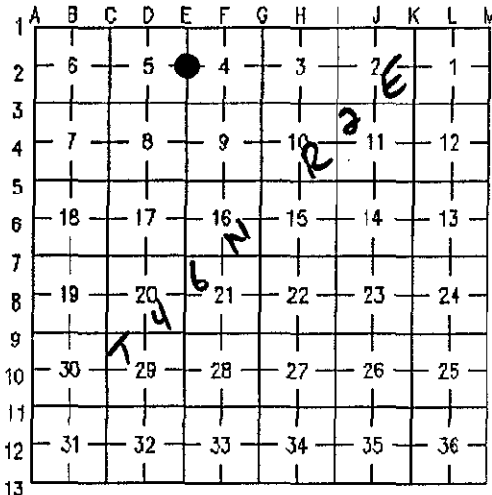
\$7.00 LAND CORNER
\$2.00 MSSR
21 JAN 1999 10:23:37 AM Receipt #13123
RECEIVED FOR RECORD
CHIPPEWA COUNTY - STATE OF MICHIGAN
SHARON H. KENNEDY, REGISTER OF DEEDS

BOOK 10 PAGE 346
Register of Deeds Stamp & File Number

4. Lot No. Recorded Plat
5. Private Claims

I, Larry R. Rogers in a field survey on October 15, 1998, do hereby state that under requirements of P.A. 74, Michigan P.A. of 1970, the corner points mentioned in lines 1 and 2 above were in conformance with regulations and rules therefore as required in the current manual of survey instructions of the United States Department of the Interior, Bureau of Land Management or by a decree of a Court of Law and/or that the corner points mentioned in lines 3, 4 and 5 above were in conformance with the rules of the Michigan Board of Land Surveyors or by a Decree of a Court of Law; established, re-established, monumented, recovered, found as expressed below:

NOTE: Not more than 2 corners, all in the same town and range, may be recorded on this certificate.



A. Description of original monument and accessories and/or subsequent restoration:

(E-2) 1/4 Corner Common to Sections 4 and 5, Township 46 North, Range 2 East.

The original corner was placed in 1845 by James H. Mullett. In 1919 County Surveyor Brown could not find corner so he "divided up" the mile but apparently not an even split. In 1975 a B.L.M. dependent re-survey found and accepted a 1/2" iron pin, firmly set 6" below surface of an East - West dirt road - no witnesses given. In 1989, William L. Karr, P.S. 27450 could not find B.L.M. corner and re-established the corner position based upon the B.L.M. Plat of Survey. Karr filed a L.C.R.C. in Liber 8, Page 250 of the Chippewa County Records.

B. Description of corner evidence found and/or method applied in restoring or reestablishing corner:

(E-2) 1/4 Corner Common to Sections 4 and 5, Township 46 North, Range 2 East.

This corner is being perpetuated as part of the Chippewa County Remonumentation Program. Found bent 1/2" iron pin from Karr survey. Matched Karr witnesses and B.L.M. distances to Section Corners North and South. Replaced bent iron with 3/4" x 24" rebar with plastic Chippewa County Remonumentation Cap. Corner falls 5 feet North of centerline of East - West gravel road.

C. Description of monument for corner and accessories established to perpetuate locating the position of the corner:

(E-2) 1/4 Corner Common to Sections 4 and 5, Township 46 North, Range 2 East.



Corner is a 3/4" x 24" rebar with plastic Chippewa County Remonumentation cap set 4" below grade and 5 feet North of centerline of East - West gravel road.

Witnesses:

Table with columns: Witness (7" Ash, 16" Ash, 10" Ash, 16" Ash), Bearing (N20°E, N31°W, S52°E, S36°E), Distance (30.99 feet, 38.59 feet, 73.64 feet, 60.97 feet)

Signed by [Signature]

Date 30 DEC 1998



Surveyor's Michigan License No. 29251

NOTE: All bearings are compass bearings corrected for declination (6°W). All distances are to a nail and tag in the side of witness object unless otherwise noted.