

SECTION

1893

LAND CORNER RECORDATION CERTIFICATE
Filing Requirement of Act 74, Mich. P.A. 1970
Chippewa County Remonumentation Corner

For corners in

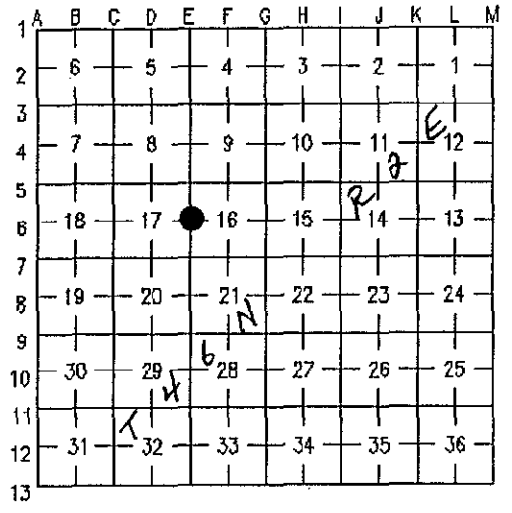
SECTION

Chippewa County Located in: Corner Code #
1. Public Land Survey T 46N R 2E E-6
2. Property Controlling in Section S T R
3. Miscellaneous Property in Sec. S T R
4. Lot No. Recorded Plat
5. Private Claims

\$7.00 LAND CORNER
\$2.00 HSSR
21 JAN 1999 10:07:44 AM Receipt #1312
RECEIVED FOR RECORD
CHIPPEWA COUNTY - STATE OF MICHIGAN
SHARON H. KENNEDY, REGISTER OF DEEDS
BOOK 10 PAGE 326
Register of Deeds Stamp & File Number

I, Larry R. Rogers in a field survey on November 10, 1998, do hereby state that under requirements of P.A. 74, Michigan P.A. of 1970, the corner points mentioned in lines 1 and 2 above were in conformance with regulations and rules therefore as required in the current manual of survey instructions of the United States Department of the interior, Bureau of Land Management or by a decree of a Court of Law and/or that the corner points mentioned in lines 3, 4 and 5 above were in conformance with the rules of the Michigan Board of Land Surveyors or by a Decree of a Court of Law; established, re-established, monumented, recovered, found as expressed below:

NOTE: Not more than 2 corners, all in the same town and range, may be recorded on this certificate.



A. Description of original monument and accessories and/or subsequent restoration:
(E-6) 1/4 Corner Common to Sections 16 and 17, Township 46 North, Range 2 East.

The original corner was placed in 1845 by James H. Mullett. 1965 County Surveyor notes show a 2" pipe with three 24" pine witness trees. In 1982, William L. Karr, P.S. 27450 found a 2" iron pipe and three pine witness trees. Karr filed a L.C.R.C. in Liber 6, Page 131 of Chippewa County Corner Records.



B. Description of corner evidence found and/or method applied in restoring or reestablishing corner:
(E-6) 1/4 Corner Common to Sections 16 and 17, Township 46 North, Range 2 East.

This corner is being perpetuated as part of the Chippewa County Remonumentation Program. Found 2" iron pipe, 3" above grade and recovered three pine witnesses. Accepted corner position as found and established one new witness. Northeast Pine witness tree is now dead.

C. Description of monument for corner and accessories established to perpetuate locating the position of the corner:
(E-6) 1/4 Corner Common to Sections 16 and 17, Township 46 North, Range 2 East.

Corner is a 2" iron pipe, 3" above grade.

- Witnesses:
24" White Pine N89°W 54.55 feet
10" Red Pine S22°W 40.50 feet
28" White Pine S46°E 22.10 feet
12" Red Pine N68°E 19.32 feet
Steel Fence Post South 2.0 feet



Signed by: [Signature]
Surveyor's Michigan License No. 29251

Date 28 Dec 1998

NOTE: All bearings are compass bearings corrected for declination (6°W). All distances are to a nail and tag in the side of witness object unless otherwise noted.