

SURVEY & REMONUMENTATION

LAND CORNER RECORDATION CERTIFICATE
 Filing Requirement of Act 74, Mich. P.A. 1970
 Chippewa County Remonumentation Corner

APR 07 1998

For corners in

Chippewa

Located In:

Corner Code #

1. Public Land Survey

T.46N R.2W

A-8 Same

T.46N R.3W

M-8 Corner

T R

T R

2. Property Controlling in Section

S T R

S T R

3. Miscellaneous Property in Sec.

S T R

S T R

SECTION

\$7.00 LAND CORNER

\$2.00 MSSR

12 Mar 1998 12:36:00 PM Receipt #

RECEIVED FOR RECORD

CHIPPewa COUNTY - STATE OF MICHIGAN

SHARON H. KENNEDY, REGISTER OF DEED

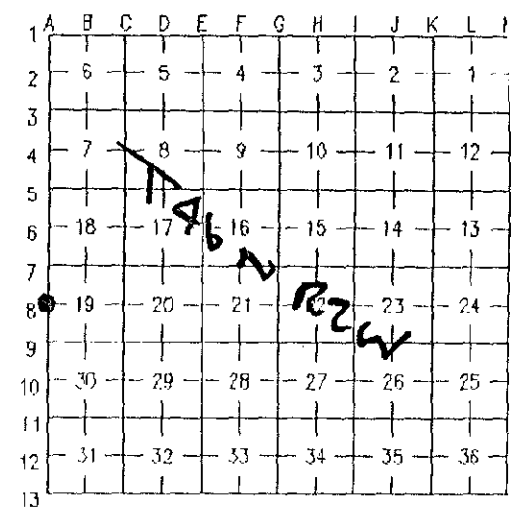
BOOK **10** PAGE **212**

Register of Deeds Stamp & File Number

4. Lot No. _____, Recorded Plat _____
 5. Private Claims _____

I, William L. Karr, in a field survey on November 13, 1997, do hereby state that under requirements of P.A. 74, Michigan P.A. of 1970, the corner points mentioned in lines 1 and 2 above were in conformance with regulations and rules therefore as required in the current manual of survey instructions of the United States Department of the Interior, Bureau of Land Management or by a decree of a Court of Law and/or that the corner points mentioned in lines 3, 4 and 5 above were in conformance with the rules of the Michigan Board of Land Surveyors or by a Decree of a Court of Law; established, re-established, monumented, recovered, found as expressed below


NOTE: Not more than 2 corners, all in the same town and range, may be recorded on this certificate.



A. Description of original monument and accessories and/or subsequent restoration:

(A-8) 1/4 Corner Common to Section 19, T.46 N., R.2 W., and Section 24, T.46 N., R.3 W.
 1840 Austin Burt, D.S. set post in original survey. Witnesses: Spruce 14 S25°W 40
 Fir 12 N50°W 15

1900 F. Brown, County Surveyor, ran West line Section 19; 2646' fence West; 5290' for mile.
 1903 F. Brown, County Surveyor, ran West line Section 19; 5287' for mile.



B. Description of corner evidence found and/or method applied in restoring or reestablishing corner:


(A-8) 1/4 Corner Common to Section 19, T.46 N., R.2 W., and Section 24, T.46 N., R.3 W.
 This corner is being perpetuated as part of the Chippewa County Remonumentation Program.

Found no evidence of original corner or subsequent restoration. Fence line to West noted in 1900 was not visible. Today's measurement for the mile was 5285.95'. Prorated the North 1/2 mile distance based on the 2646' measurement by Brown. Corner is on line between the Section corners. Distance North is 2645.47'; distance South is 2640.48'.

C. Description of monument for corner and accessories established to perpetuate locating the position of the corner:

(A-8) 1/4 Corner Common to Section 19, T.46 N., R.2 W., and Section 24, T.46 N., R.3 W.
 Corner is a 3/4" x 24" iron with plastic Chippewa County Remonumentation Corner cap. Corner is 4' West of centerline of North-South Gravel road.

Witnesses: Power pole N33°E 90.53'
 Spruce 6" N45°E 51.61'
 3/4" x 24" capped pipe S42°W 48.71'
 3/4" x 24" capped pipe N45°W 63.69'



Signed by William L. Karr

Date 12/29/97

Surveyor's Michigan License No. 27450

NOTE: All bearings are compass bearings corrected for declination (6°W). All distances are to a nail and tag in the side of witness object unless otherwise noted.