

SURVEY & REMONUMENTATION

2

NOV 07 1994

Chippewa County Remonumentation Corner

LAND CORNER RECORDATION CERTIFICATE

Filing Requirement of Act 74, Mich. P.A. 1970

COMMISSION

For corners in Chippewa

(County)

Located In:

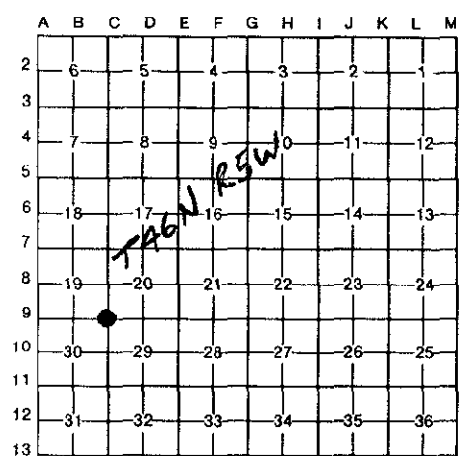
Corner Code #

- 1. Public Land Survey T 46N R 5W C-9
- T _____ R _____
- T _____ R _____
- T _____ R _____
- 2. Property Controlling S _____ T _____ R _____
- in Section S _____ T _____ R _____
- 3. Miscellaneous S _____ T _____ R _____
- Property in Sec. S _____ T _____ R _____
- 4. Lot No. _____, Recorded Plat _____
- 5. Private Claims _____

\$ 7.00 LAND CORNER
 \$ 2.00 MSSR
 18 OCT 94 1:06 P.M. RECEIPT# 796
 RECEIVED FOR RECORD
 CHIPPEWA COUNTY - STATE OF MICHIGAN
 SHARON H. KENNEDY, REGISTER OF DEEDS

Register of Deeds Stamp & File Number

I, William L. Karr, in a field survey on July 22, 19 93, do hereby certify that under requirements of P.A. 74, Michigan P.A. of 1970, the corner points mentioned in lines 1 and 2 above were in conformance with regulations and rules therefore as required in the current manual of survey instructions of the United States Department of the Interior, Bureau of Land Management or by a decree of a Court of Law and/or that the corner points mentioned in lines 3, 4 and 5 above were in conformance with the rules of the Michigan Board of Land Surveyors or by a Decree of a Court of Law; established, re-established, monumented, re-monumented, recovered, found as expressed below:



NOTE: Not more than 4 corners, all in the same town and range, may be recorded on this certificate.

A. Description of original monument and accessories and/or subsequent restoration:

(C-9) Corner common to Sections 19, 20, 29 & 30 (T46N-R5W)

1974 N.D. Alix, L.S. 6254, found 1" pipe 1' East of centerline. Recorded in Liber 1, Page 170 of the Chippewa County Corner Records.

Power Pole N85°E 34.3' 14" Spruce West 78.0'

8" Spruce N55°E 49.4'

1980 James H. Granger, L.S. 16041, found 1" pipe 1' East of centerline. Recorded in Liber 4, Page 382 of the Chippewa County Corner Records.

10" Spruce N45°E 50.05'


Utility Pole (EK2/37/19) N85°E 34.66'

14" Spruce West 78.63'

B. Description of corner evidence found and/or method applied in restoring or reestablishing corner:

(C-9) This corner is being perpetuated as part of the Chippewa County Remonumentation Program.

This corner was obliterated in road reconstruction. Found two remaining record witness objects and used them to re-establish corner position. Added two additional witness objects.



C. Description of monument for corner and accessories established to perpetuate locating the position of the corner:


(C-9) Corner is a 3/4" iron with a plastic "Chippewa County Remonumentation" cap, 1' East of the centerline of Salt Point Road (North-South, paved).

Witnesses: 6" Aspen N43°W 47.48'

 13" Spruce N39°E 50.02' (existing - new nail & tag)

 Power Pole (EK2/37/19) N88°E 34.63' (existing nail & L.S. 16041 tag)

 9" Spruce S41°E 58.25'



Signed by William L. Karr

Date 10/12/94

Surveyor's Michigan License No. 27450

NOTE: Bearings are compass bearings corrected for declination. Distances are to a nail in side of witness objects unless noted.