

LAND CORNER RECORDATION CERTIFICATE
Filing Requirement of Act 74, Mich. P.A. 1970
Chippewa County Remonumentation Corner

For corners in **SECTION**

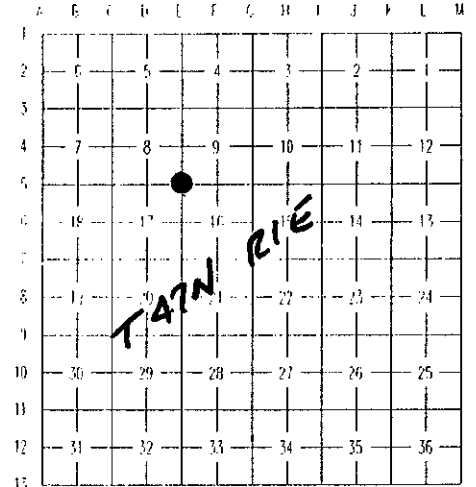
Chippewa County	Located in:	Corner Code #
1. Public Land Survey	T47N R1E	E-5
	T R	
	T R	
	T R	
2. Property Controlling in Section	S T R	
	S T R	
3. Miscellaneous Property in Sec.	S T R	
	S T R	
4. Lot No. , Recorded Plat		
5. Private Claims		

BOOK 11 PAGE 82

\$7.00 LAND CORNER
 \$2.00 MSSR
 23 FEB 2000 3:47:20 PM Receipt #21174
RECEIVED FOR RECORD
CHIPPewa COUNTY - STATE OF MICHIGAN
SHARON H. KENNEDY, REGISTER OF DEEDS
 Register of Deeds Stamp & File Number

I, William L. Karr, in a field survey on December 13, 1999, do hereby state that under requirements of P.A. 74, Michigan P.A. of 1970, the corner points mentioned in lines 1 and 2 above were in conformance with regulations and rules therefore as required in the current manual of survey instructions of the United States Department of the Interior, Bureau of Land Management or by a decree of a Court of Law and /or that the corner points mentioned in lines 3, 4 and 5 above were in conformance with the rules of the Michigan Board of Land Surveyors or by a Decree of a Court of Law; established, re-established, monumented, recovered, found as expressed below:

NOTE: Not more than 2 corners, all in the same town and range, may be recorded on this certificate.



A. Description of original monument and accessories and/or subsequent restoration:


(E-5) Section Corner Common to Sections 8, 9, 16 and 17, T. 47 N., R. 1 E.

- 1845 James H. Mullett set post in original survey.
- 1887 Guy H. Carleton surveyed R.D. Perry's 2nd Addition, L. 1, P. 56, Chippewa County Plats. Carleton shows the section corner as the Southeast corner of the plat.
- 1887 Guy H. Carleton surveyed A.B. Wilgus Second Addition, L. 2, P. 10, Chippewa County Plats. Carleton shows the section corner as the Southwest corner of the subdivision.
- Early 1900's Sketches and field notes by F.H Brown in the County Surveyors office show the corner being monumented with a post and fences East and West. Brown shows a breakdown of section 17 on page 174 of County Surveyors Section Drawing Book.
- 1925 F.H. Brown, sketch of survey in section 16 shows the mile to the South measuring 5271.5'
- 1940 County Surveyor Corner Tie Book shows witnesses but makes no mention of monument.
- 1977 Thomas M. Kelly, P.S. 24599, re-established corner based on Brown's survey and subdivision corners found in the area. Kelly set a 1/2" iron and cap and recorded the corner in L. 1, P. 256, Chippewa County Corner Records.
- 1979 James H. Granger, P.S. 16041, certificate of survey in section 16, recorded L. 470, P. 155, Chippewa County Records. Granger's survey shows that he set a 1/2" iron with his cap and shows ties the same as Kelly's
- 1996 William L. Karr, P.S. 27450, replaced corner subsequent to reconstruction of Shunk Road with a 1/2" iron and cap in a monument box.

B. Description of corner evidence found and/or method applied in restoring or reestablishing corner:

(E-5) Section Corner Common to Sections 8, 9, 16 and 17, T. 47 N., R. 1 E.

This corner is being perpetuated as part of the Chippewa County Remonumentation Program. Due to significant development in the area there is no longer evidence of the original corner. The current position agrees with historical information on the corner. Accepted the corner position as found.



C. Description of monument for corner and accessories established to perpetuate locating the position of the corner:

(E-5) Section Corner Common to Sections 8, 9, 16 and 17, T. 47 N., R. 1 E.


The corner is a 1/2" iron with a plastic cap, #27450, in a monument box. The corner falls in the intersecting centerlines of Shunk Road, North and South, and 16th Ave. to the East.

Witnesses: Utility Pole #G27/1	N 15° E 117.34'	Utility Pole #80/A	S 42° E 51.21'
Utility Pole #G27/101	S 53° W 64.02'	Anchor Pole	N 22° W 139.34'

Bearings are compass bearings, corrected for declination (7° W), all distances are to a nail and tag in the side of the witness object unless otherwise noted.

Signed by William L. Karr
 Surveyor's Michigan License No. 27450

Date 12-29-99



BOOK 11 PAGE 82