

SURVEY & REMONUMENTATION

DEC 09 1993

COMMISSION

Chippewa County Remonumentation Corner

LAND CORNER RECORDATION CERTIFICATE
Filing Requirement of Act 74, Mich. P.A. 1970

RECEIVED FOR RECORD
CHIPPEWA COUNTY
STATE OF MICHIGAN

93 NOV 31 AM 9:55

J. Roger Malott
REGISTER OF DEEDS

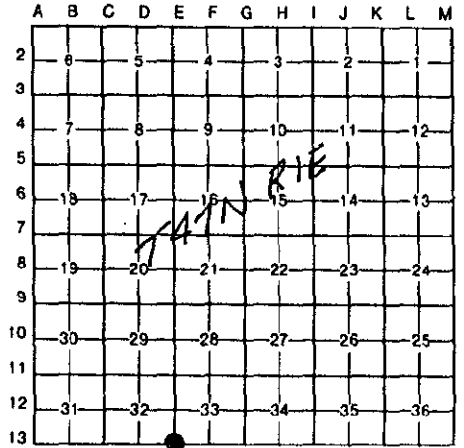
For corners in

Chippewa (County)	Located In:	Corner Code #
1. Public Land Survey	T <u>47N</u> R <u>1E</u>	<u>E-13</u>
	T _____ R _____	_____
	T _____ R _____	_____
	T _____ R _____	_____
2. Property Controlling in Section	S _____ T _____ R _____	_____
	S _____ T _____ R _____	_____
3. Miscellaneous Property in Sec.	S _____ T _____ R _____	_____
	S _____ T _____ R _____	_____

Register of Deeds Stamp & File Number

4. Lot No. _____, Recorded Plat _____
5. Private Claims _____

I, William L. Karr, in a field survey on May 20, 19 93, do hereby certify that under requirements of P.A. 74, Michigan P.A. of 1970, the corner points mentioned in lines 1 and 2 above were in conformance with regulations and rules therefore as required in the current manual of survey instructions of the United States Department of the Interior, Bureau of Land Management or by a decree of a Court of Law and/or that the corner points mentioned in lines 3, 4 and 5 above were in conformance with the rules of the Michigan Board of Land Surveyors or by a Decree of a Court of Law; established, re-established, monumented, re-monumented, recovered, found as expressed below:




NOTE: Not more than 4 corners, all in the same town and range, may be recorded on this certificate.

A. Description of original monument and accessories and/or subsequent restoration:

(E-13) Standard Corner Sections 32 & 33, T47N-R1E

1989 William L. Karr, L.S. 27450
Recorded in Liber 7, Page 317 of corner Records.
Set 1/2" iron, L.S. 27450
Power Pole N72°E 76.40'
Wood Corner Fence Post S50°E 53.85'
Closing Corner Sections 4 & 5
(1/2" iron L.S. 27450) West 26.40'



B. Description of corner evidence found and/or method applied in restoring or reestablishing corner:


(E-13) This corner is being perpetuated as part of the Chippewa County Remonumentation Program.

Found corner and ties as recorded.
Added an additional tie.
Accepted corner as found.

C. Description of monument for corner and accessories established to perpetuate locating the position of the corner:

(E-13) Corner is a 1/2" iron L.S. 27450 and falls 1' South of centerline of Six Mile Road to East and 3' East of centerline of Shunk Road.

Witnesses: Power Pole N72°E 76.40'
Wood Corner Fence Post S50°E 53.91'
6" Willow S32°W 61.05'
1/2" iron L.S. 27450
(Closing corner) West 26.40'



igned by William L. Karr Date 11/12/93

urveyor's Michigan License No. 27450

**NOTE: Bearings are compass bearings corrected for declination.
Distances are to a nail in side of witness objects unless noted.**