

CHIPPEWA COUNTY REMONUMENTATION CORNER

MAR 27 1996

LAND CORNER RECORDATION CERTIFICATE
Filing Requirement of Act 74, Mich. P.A. 1970

For corners in CHIPPEWA COMMISSION

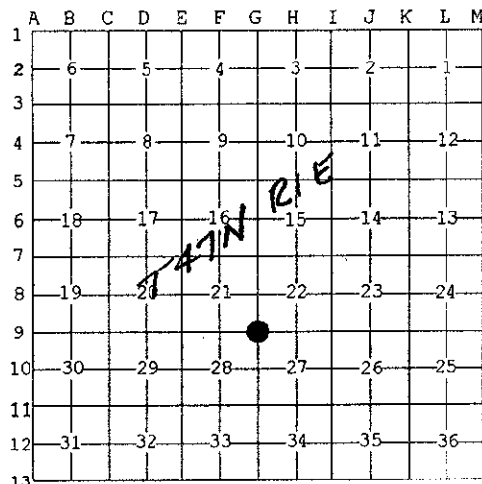
<u>Chippewa</u> (County)	Located In:	Corner Code #
1. Public Land Survey	T <u>47N</u> R <u>1E</u>	<u>G-9</u>
	T <u> </u> R <u> </u>	<u> </u>
	T <u> </u> R <u> </u>	<u> </u>
	T <u> </u> R <u> </u>	<u> </u>
2. Property Controlling in Section	S <u> </u> T <u> </u> R <u> </u>	<u> </u>
	S <u> </u> T <u> </u> R <u> </u>	<u> </u>
3. Miscellaneous Property in Sec.	S <u> </u> T <u> </u> R <u> </u>	<u> </u>
	S <u> </u> T <u> </u> R <u> </u>	<u> </u>

\$ 7.00 LAND CORNER
\$ 2.00 MSSR
29 FEB 96 9:42 A.M. RECEIPT# 462
RECEIVED FOR RECORD
CHIPPEWA COUNTY - STATE OF MICHIGAN
SHARON H. KENNEDY, REGISTER OF DEEDS

Register of Deeds Stamp & File Number

4. Lot No. _____, Recorded Plat _____
5. Private Claims _____

I, William L. Karr, in a field survey on Dec. 8, 1995 do hereby state that under requirements of P.A. 74, Michigan P.A. of 1970, the corner points mentioned in lines 1 and 2 above were in conformance with regulations and rules therefore as required in the current manual of survey instructions of the United States Department of the Interior, Bureau of Land Management or by a decree of a Court of Law and /or that the corner points mentioned in lines 3, 4 and 5 above were in conformance with the rules of the Michigan Board of Land Surveyors or by a Decree of a Court of Law; established, re-established, monumented, recovered, found as expressed below:



NOTE: Not more than 2 corners, all in the same town and range, may be recorded on this certificate.

A. Description of original monument and accessories and/or subsequent restoration:

(G-9) Section Corner 21, 22, 27 and 28, T47N, R1E

1845: James H. Mullette set post
Birch 8" N74°E 40 links Spruce 10" S79°W 21 links

1934: County Surveyor records reference corner.


1976: N.D. Alix, P.S. 6254 found a 3/4" pipe which matched County Surveyor records. Corner was recorded in Liber 1, Page 200.

1994: L.R. Rogers, P.S. 29251 replaced corner after road construction. Corner was recorded in Liber 9, Page 121.

B. Description of corner evidence found and/or method applied in restoring or reestablishing corner:

(G-9) This corner is being perpetuated as part of the Chippewa County Remonumentation program.


Found 1/2" iron with cap #29251 as described in 1994 (Liber 9, Page 121), 4 of 5 witnesses were still in place. Accepted corner position as found.



C. Description of monument for corner and accessories established to perpetuate locating the position of the corner:

(G-9) Corner is a 1/2" iron with cap No. 29251 in approximate intersecting centerlines of Ridge Road and 4 Mile Road (paved).

Witnesses:	Power Pole	N56°W	38.25'	(existing nail w/tag No. 22428)
	Power Pole	N26°E	57.65'	(existing nail w/tag No. 22428)
	Power Pole	S22°E	77.17'	(existing nail w/tag No. 22428)
	Power Pole	S58°W	76.50'	
	Found "P.K." Nail	S61°E	1.31'	



Signed by William L. Karr
Surveyor's Michigan License No. 27450

Date 12/15/95

NOTE: Bearings are compass bearings corrected for declination. Distances are to a nail in side of witness objects unless noted. FORM APPROVED BY MICHIGAN STATE BOARD OF PROFESSIONAL SURVEYORS, JAN. 26, 1971
REVISED MAY 14, 1975
REVISED JAN., 1983
REVISED OCT., 1995